

NOTICE!!

These documents have been scanned!

Do not place un-scanned documents beneath this notice!

Do not remove this notice from this file!

GPO Jacket No. 560-102
Print Order 61540
Rise Business Services, LLC
Job=AZ15 5/23/2019



Box Number= AZ15084



Claim Begin-End: AMC389919-AMC389924

1 Initial Receipt



AZ15084-5

AMC389727-AMC390539

United States Department of the Interior

Bureau of Land Management
 BUSINESS & SUPPORT SVCS DIV
 ONE N CENTRAL AVE SUITE 800
 PHOENIX, AZ 85004 -4427
 Phone: (602) 417-9200

Receipt

No: 1660002

Transaction #: 1714480		ENTERED INTO COMPUTER
Date of Transaction: 02/25/2008		
CUSTOMER:	GOLD OUT WEST P O BOX 4803 CAVE CREEK, AZ 85327	APR 10 2008 <i>PB</i>

LINE #	QTY	DESCRIPTION	REMARKS	UNIT PRICE	TOTAL
1	6.00	LOCATABLE MINERALS / MINING CLAIMS- NEW, UNADJUD, ONE OR MORE AUTH NOS / NEW MINING CLAIM PROCESSING FEE \$15 (1930) CASES: AMC389919/\$15.00, AMC389920/\$15.00, AMC389921/\$15.00, AMC389922/\$15.00, AMC389923/ \$15.00, AMC389924/\$15.00		- n/a -	90.00
2	6.00	LOCATABLE MINERALS / MINING CLAIMS- NEW, UNADJUD, ONE OR MORE AUTH NOS / NEW MINING CLAIM LOCATION FEE \$30 (1993) CASES: AMC389919/\$30.00, AMC389920/\$30.00, AMC389921/\$30.00, AMC389922/\$30.00, AMC389923/ \$30.00, AMC389924/\$30.00		- n/a -	180.00
3	6.00	LOCATABLE MINERALS / MINING CLAIMS- NEW, UNADJUD, ONE OR MORE AUTH NOS / NEW MINING CLM MAINT FEE \$125 (1993) CASES: AMC389919/\$125.00, AMC389920/\$125.00, AMC389921/\$125.00, AMC389922/\$125.00, AMC389923/ \$125.00, AMC389924/\$125.00		- n/a -	750.00
TOTAL:					\$1,020.00

PAYMENT INFORMATION			
1	AMOUNT:	\$1,020.00	POSTMARKED: N/A
	TYPE:	CHECK	RECEIVED: 02/25/2008
	CHECK NO:	1514	
	NAME:	GOLD OUT WEST P O BOX 4803 CAVE CREEK AZ 85327	

NOTICE!!

These documents have been scanned!

Do not place un-scanned documents beneath this notice!

Do not remove this notice from this file!

GPO Jacket No. 560-102
Print Order 61540
Rise Business Services, LLC
Job=AZ15 5/23/2019



Box Number= AZ15084



Claim Begin-End: AMC389919-AMC389924

2 Correspondence



AZ15084-5

AMC389727-AMC390539

SENDER: COMPLETE THIS SECTION

- Complete items 1, 2, and 3. Also complete item 4 if Restricted Delivery is desired.
- Print your name and address on the reverse so that we can return the card to you.
- Attach this card to the back of the mailpiece or on the front if space permits.

1. Article Addressed to:

DON and SHIRLEY ANN WILDES
 PO BOX 1146
 OKEECHOBEE FL 34973-1146
 9310/PB/AMC389919, AMC393518,
 AMC395865

RECEIVED
 BLM AZ ST
 2014 AUG 21
 PHOENIX, ARIZONA

COMPLETE THIS SECTION ON DELIVERY

A. Signature

X

Shirley Ann Wildes
 Agent
 Addressee

B. Received by (Printed Name)

Shirley Ann Wildes

C. Date of Delivery

8/18/14

D. Is delivery address different from item 1? Yes

Enter delivery address below:

No

3. Service Type

- Certified Mail®
- Priority Mail Express™
- Registered
- Return Receipt for Merchandise
- Insured Mail
- Collect on Delivery

4. Restricted Delivery? (Extra Fee)

Yes

2. Article Number

(Transfer from service label)

7014 1200 0000 8265 1586


UNITED STATES POSTAL SERVICE



First-Class Mail[™]
Postage & Fees Paid
USPS
Permit No. G-10

- Sender: Please print your name, address, and ZIP+4[®] in this box •

U.S. DEPARTMENT OF THE INTERIOR
BUREAU OF LAND MANAGEMENT
ARIZONA STATE OFFICE
ONE NORTH CENTRAL AVENUE, SUITE 800
PHOENIX, AZ 85004-4427





United States Department of the Interior



BUREAU OF LAND MANAGEMENT

Arizona State Office

One North Central Avenue, Suite 800

Phoenix, Arizona 85004-4427

www.blm.gov/az/

AUG 13 2014

In Reply Refer To:

3800 (9310) PB

AMC389919, AMC393518, AMC395865

CERTIFIED MAIL – RETURN RECEIPT REQUESTED NO. 7014 1200 0000 8265 1586

NOTICE

DON and SHIRLEY ANN WILDES
PO BOX 1146
OKEECHOBEE, FL 34973-1146

:
:
:

This Notice Affects Those Claims
Shown in the Block Below.

AMC389922, AMC393518, AMC395865

MAGIC GOLD, BANNIE GULCH GOLD, NEW ENGLAND GOLD

Association Placer Mining Claims Documentation or Amendments Required

The mining claims listed above are association placer mining claims that are over 20 acres in size. The claims were originally located with the required number of locators to meet the 20-acre per locator requirement. However, the claims are now held by a smaller group of claimants than originally located them and are therefore not in compliance with the legal requirements.

By law, each individual claimant is allowed to hold a maximum of 20 acres per claim. A corporation is considered to be a single entity that is allowed to hold a maximum of 20 acres per claim. In accordance with 43 CFR 3833.33 you may transfer, sell, or otherwise convey an association placer mining claim at any time to an equal or greater number of mining claimants. If you want to transfer an association placer claim to an individual or an association that is smaller in number than the association that located the claim you (a) must have discovered a valuable mineral deposit before the transfer; or (b) upon notice from the Bureau of Land Management (BLM), you must reduce the acreage of the claim, if necessary, so that you meet the 20-acre per locator limit.

In reviewing the case file for these claims it was noted that at the time of transfer to an individual or smaller number of locators than originally located the claims, BLM did not receive documentation supporting that a discovery of a valuable mineral deposit was made. Without this

*Amended on 9/2/14 - Reduced Acreage to 40 Acres.
R#3121775*

*DP
9-17-14*

documentation we cannot determine if the claims are being properly held by the correct number of claimants. Therefore, we are requiring that the appropriate documentation be submitted to BLM. We are enclosing a list to clarify what documentation must be provided to BLM to support the discovery of a valuable mineral deposit.

If you have the required documentation, dated **prior** to the date of transfer, you may file it with this office for review by a mineral examiner. If you do not have the proper documentation, you must amend the claims listed above, reducing the acreage to 20 acres per claimant, as is allowed by law.

We must receive either documentation supporting a discovery of a valuable mineral deposit, or amendments within 30 days of your receipt of this notice. If the required documentation or the amendments are not received within the 30-day timeframe the mining claims will be declared forfeited and void. If amendments are filed, there is a \$10 BLM processing fee for each amendment. The amendments must also be filed with the county.


If additional information is required, please contact Pauline Brown at 602-417-9360. Please include your AMC serial number(s) on all correspondence.

Sincerely,




Rebecca Heick
Group Administrator
Lands and Minerals

Enclosure(s)

SENDER: COMPLETE THIS SECTION	COMPLETE THIS SECTION ON DELIVERY
<ul style="list-style-type: none"> Complete items 1, 2, and 3. Also complete item 4 if Restricted Delivery is desired. Print your name and address on the reverse so that we can return the card to you. Attach this card to the back of the mailpiece or on the front if space permits. <p>1. Article Addressed to: DON and SHIRLEY ANN WILDES PO BOX 1146 OKEECHOBEE FL 34973-1146 9310/PB/AMC389919, AMC393518, AMC395865</p>	<p>A. Signature  <input type="checkbox"/> Agent <input checked="" type="checkbox"/> Addressee</p> <p>Received by (Printed Name) C. Date of Delivery SHIRLEY ANN WILDES 8/18/14</p> <p>D. Is delivery address different from item 1? <input type="checkbox"/> Yes <input checked="" type="checkbox"/> No Enter delivery address below: PHOENIX, ARIZONA</p> <p>3. Service Type <input type="checkbox"/> Certified Mail® <input type="checkbox"/> Priority Mail Express™ <input type="checkbox"/> Registered <input type="checkbox"/> Return Receipt for Merchandise <input type="checkbox"/> Insured Mail <input type="checkbox"/> Collect on Delivery</p> <p>4. Restricted Delivery? (Extra Fee) <input type="checkbox"/> Yes</p>
<p>2. Article Number (Transfer from service label)</p>	<p>7014 1200 0000 8265 1586</p>
<p>PS Form 3811, July 2013 Domestic Return Receipt 9/17/18</p>	


UNITED STATES POSTAL SERVICE



First-Class Mail
Postage & Fees Paid
USPS
Permit No. G-10

• Sender: Please print your name, address, and ZIP+4® in this box•

U.S. DEPARTMENT OF THE INTERIOR
BUREAU OF LAND MANAGEMENT
ARIZONA STATE OFFICE
ONE NORTH CENTRAL AVENUE, SUITE 800
PHOENIX, AZ 85004-4427



SENDER: COMPLETE THIS SECTION

- Complete items 1, 2, and 3. Also complete item 4 if Restricted Delivery is desired.
- Print your name and address on the reverse so that we can return the card to you.
- Attach this card to the back of the mailpiece, or on the front if space permits.

1. Article Addressed to:

Jeff Hill
 P.O. Box 4803
 Cave Creek, AZ 85327
 AZ-933 RE AMC389919

2. Article Number
 (Transfer from service label)

COMPLETE THIS SECTION ON DELIVERY

A. Signature


X


- Agent
 Addressee

B. Received by (Printed Name)



C. Date of Delivery



- D. Is delivery address different from item 1? Yes
 If YES, enter delivery address below: No

3. Service Type

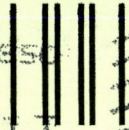
- Certified Mail Express Mail
 Registered Return Receipt for Merchandise
 Insured Mail C.O.D.

4. Restricted Delivery? (Extra Fee) Yes

7007 2680 0000 8514 1854

UNITED STATES POSTAL SERVICE PHOENIX AZ 850

30 APR 2009 PM 11 11



First-Class Mail
Postage & Fees Paid
USPS
Permit No. G-10

• Sender: Please print your name, address, and ZIP+4 in this box •

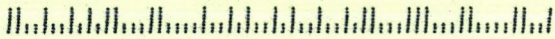
AZ 9336

U.S. DEPARTMENT OF THE INTERIOR
BUREAU OF LAND MANAGEMENT
ARIZONA STATE OFFICE
ONE NORTH CENTRAL AVE. SUITE 800
PHOENIX, ARIZONA 85004-4427

PHOENIX, ARIZONA

2009 MAY - 1 P 2: 06

RECEIVED
BLM AZ STATE OFFICE



April 24, 2009

In Reply Refer To:
3800 (9330) RE
AMC389919

CERTIFIED MAIL – RETURN RECEIPT REQUESTED

NOTICE

Jeff Hill : This Decision affects those claims
P.O. Box 4803 : shown in the block below.
Cave Creek, AZ 85327 :
CM-RRR #7007 2680 0000 8514 1854

Herb Bedford
210 S.W. 7th Street
Dania, FL 33004

AMC389924
Queens Gold

Transfer(s) Not Processed

A Quit Claim Deed (QCD) to transfer ownership of the mining claim(s) listed above was received by the Bureau of Land Management (BLM) Arizona State Office. The transfer(s) of ownership cannot be processed for the following reason:

- The claim(s) is/are closed.
- According to BLM records, the grantor on the QCD does not own the claim(s).
- An insufficient amount of money was received. The processing fee for a transfer of interest is \$10 per claim, per grantee. An addition fee of \$_____ is required.
- The grantors signature is not notarized.
- No address for the grantee is included.


___ AMC numbers are not listed for the claims being transferred.

___ The AMC number does not match the claim name.

___ The QCD is signed by an agent; however, no Power of Attorney was attached.
If an agent signs the QCD a Power of Attorney from the claim owner must accompany the QCD and must include the notarized signature of the claim owner.

If appropriate, please submit a corrected QCD, required documents, or additional fees, within 30 days of your receipt of this notice. If the required information is not received with the 30-day timeframe, no further action will be taken, and the BLM will retain the non-refundable processing fees submitted.

If additional information is required, please contact Rod Ebert at 602-417-9397. Please include your AMC serial number(s) on all correspondence.



Alvin L. Burch
Group Administrator
Renewable and Mineral Resources

SENDER: COMPLETE THIS SECTION

- Complete items 1, 2, and 3. Also complete item 4 if Restricted Delivery is desired.
- Print your name and address on the reverse so that we can return the card to you.
- Attach this card to the back of the mailpiece, or on the front if space permits.

1. Article Addressed to:

James T. and Phyllis A. Carter
 1419 Holton Avenue
 Big Stone Gap, VA 24219
 AZ-933 RE AMC389919

2. Article Number

(Transfer from service label)

COMPLETE THIS SECTION ON DELIVERY

A. Signature

X

Phyllis Carter

 Agent Addressee

B. Received by (Printed Name)

Phyllis CARTER

C. Date of Delivery

5/1/09

D. Is delivery address different from item 1? YesIf YES, enter delivery address below: No

3. Service Type

 Certified Mail Express Mail Registered Return Receipt for Merchandise Insured Mail C.O.D.

4. Restricted Delivery? (Extra Fee)

 Yes

7007 2680 0000 8514 1847

UNITED STATES POSTAL SERVICE

BRISTOL VA 242

01 MAY 2009 PM 1 F



First-Class Mail
Postage & Fees Paid
USPS
Permit No. G-10

- Sender: Please print your name, address, and ZIP+4 in this box •

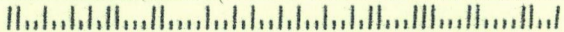
AZ 9335

**U.S. DEPARTMENT OF THE INTERIOR
BUREAU OF LAND MANAGEMENT
ARIZONA STATE OFFICE
ONE NORTH CENTRAL AVE. SUITE 800
PHOENIX, ARIZONA 85004-4427**

PHOENIX, ARIZONA

2009 MAY -4 P 3:03

RECEIVED
STATE OFFICE



April 24, 2009

In Reply Refer To:
3800 (9330) RE
AMC389919

CERTIFIED MAIL – RETURN RECEIPT REQUESTED

NOTICE

James T. and Phyllis A. Carter
1419 Holton Avenue
Big Stone Gap, VA 24219
CM-RRR #7007 2680 0000 8514 1847

:
:
:

This Decision affects those claims
shown in the block below.

Jeff Hill
P.O. Box 4803
Cave Creek, AZ 85327

AMC389921
Kings Gold

Transfer(s) Not Processed

A Quit Claim Deed (QCD) to transfer ownership of the mining claim(s) listed above was received by the Bureau of Land Management (BLM) Arizona State Office. The transfer(s) of ownership cannot be processed for the following reason:

- The claim(s) is/are closed.
- According to BLM records, the grantor on the QCD does not own the claim(s).
- An insufficient amount of money was received. The processing fee for a transfer of interest is \$10 per claim, per grantee. An addition fee of \$_____ is required.
- The grantors signature is not notarized.
- No address for the grantee is included.


___ AMC numbers are not listed for the claims being transferred.

___ The AMC number does not match the claim name.

___ The QCD is signed by an agent; however, no Power of Attorney was attached.
If an agent signs the QCD a Power of Attorney from the claim owner must accompany the QCD and must include the notarized signature of the claim owner.

If appropriate, please submit a corrected QCD, required documents, or additional fees, within 30 days of your receipt of this notice. If the required information is not received with the 30-day timeframe, no further action will be taken, and the BLM will retain the non-refundable processing fees submitted.

If additional information is required, please contact Rod Ebert at 602-417-9397. Please include your AMC serial number(s) on all correspondence.



Alvin L. Burch
Group Administrator
Renewable and Mineral Resources

SENDER: COMPLETE THIS SECTION

- Complete items 1, 2, and 3. Also complete item 4 if Restricted Delivery is desired.
- Print your name and address on the reverse so that we can return the card to you.
- Attach this card to the back of the mailpiece, or on the front if space permits.

1. Article Addressed to:

Jeff Hill
 P.O. Box 4803
 Cave Creek, AZ 85327
 AZ-933 RE AMC389919

 2. Article Number
 (Transfer from service label)

||| 7007 ||| 2680 ||| 0000 ||| 8514 ||| 1830 |||

COMPLETE THIS SECTION ON DELIVERY
 A. Signature Agent
 X *E Hill* Addressee

 B. Received by (Printed Name) *E Hill* G. Date of Delivery *4-30-09*

 D. Is delivery address different from item 1? Yes
 If YES, enter delivery address below: No

 3. Service Type
 Certified Mail Express Mail
 Registered Return Receipt for Merchandise
 Insured Mail C.O.D.

 4. Restricted Delivery? (Extra Fee) Yes

UNITED STATES POSTAL SERVICE

PHOENIX AZ 850

30 APR 09 PM 1 L

First-Class Mail
Postage & Fees Paid
USPS
Permit No. G-10

• Sender: Please print your name, address, and ZIP+4 in this box •


AZ
933

U.S. DEPARTMENT OF THE INTERIOR
BUREAU OF LAND MANAGEMENT
ARIZONA STATE OFFICE
ONE NORTH CENTRAL AVE. SUITE 800
PHOENIX, ARIZONA 85004-4427

PHOENIX ARIZONA

2009 MAY - 1 P 2: 06

RECEIVED
BLM AZ STATE OFFICE



April 24, 2009

In Reply Refer To:
3800 (9330) RE
AMC389919

CERTIFIED MAIL – RETURN RECEIPT REQUESTED

NOTICE

Jeff Hill
P.O. Box 4803
Cave Creek, AZ 85327
CM-RRR #7007 2680 0000 8514 1830

:
:
:

This Decision affects those claims
shown in the block below.

James T. and Phyllis A. Carter
1419 Holton Avenue
Big Stone Gap, VA 24219

AMC389921
Kings Gold

Transfer(s) Not Processed

A Quit Claim Deed (QCD) to transfer ownership of the mining claim(s) listed above was received by the Bureau of Land Management (BLM) Arizona State Office. The transfer(s) of ownership cannot be processed for the following reason:

- The claim(s) is/are closed.
- According to BLM records, the grantor on the QCD does not own the claim(s).
- An insufficient amount of money was received. The processing fee for a transfer of interest is \$10 per claim, per grantee. An addition fee of \$_____ is required.
- The grantors signature is not notarized.
- No address for the grantee is included.

- ___ AMC numbers are not listed for the claims being transferred.
- ___ The AMC number does not match the claim name.
- ___ The QCD is signed by an agent; however, no Power of Attorney was attached.
If an agent signs the QCD a Power of Attorney from the claim owner must accompany the QCD and must include the notarized signature of the claim owner.

If appropriate, please submit a corrected QCD, required documents, or additional fees, within 30 days of your receipt of this notice. If the required information is not received with the 30-day timeframe, no further action will be taken, and the BLM will retain the non-refundable processing fees submitted.

If additional information is required, please contact Rod Ebert at 602-417-9397. Please include your AMC serial number(s) on all correspondence.



Alvin L. Burch
Group Administrator
Renewable and Mineral Resources

SENDER: COMPLETE THIS SECTION

- Complete items 1, 2, and 3. Also complete item 4 if Restricted Delivery is desired.
- Print your name and address on the reverse so that we can return the card to you.
- Attach this card to the back of the mailpiece, or on the front if space permits.

1. Article Addressed to:

Herb Bedford
 210 S.W. 7th Street
 Dania, FL 33004
 AZ-933 RE AMC389919

 2. Article Number
 (Transfer from service label)

7007 2680 0000 8514 1861

COMPLETE THIS SECTION ON DELIVERY

A. Signature

X


 Agent Addressee

B. Received by (Printed Name)

Herb Bedford

C. Date of Delivery

4/29

 D. Is delivery address different from item 1? Yes
 If YES, enter delivery address below: No

3. Service Type

 Certified Mail Express Mail Registered Return Receipt for Merchandise Insured Mail C.O.D.

4. Restricted Delivery? (Extra Fee)

 Yes

UNITED STATES POSTAL SERVICE

SOUTH FLORIDA FDC

FL 330

29 APR 2009 PM 3 T



LET US DRIVE YOU TO THE
 THINK, STAY, AND TRAVEL
 John Adams

First-Class Mail
 Postage & Fees Paid
 USPS
 Permit No. G-10

poweroftheletter.com

• Sender: Please print your name, address, and ZIP+4 in this box •


AZ
933

**U.S. DEPARTMENT OF THE INTERIOR
 BUREAU OF LAND MANAGEMENT
 ARIZONA STATE OFFICE
 ONE NORTH CENTRAL AVE. SUITE 800
 PHOENIX, ARIZONA 85004-4427**

PHOENIX, ARIZONA

2009 MAY -1 P 2:04

RECEIVED
BLM AZ STATE OFFICE



April 24, 2009

In Reply Refer To:
3800 (9330) RE
AMC389919

CERTIFIED MAIL – RETURN RECEIPT REQUESTED

NOTICE

Herb Bedford : This Decision affects those claims
210 S.W. 7th Street : shown in the block below.
Dania, FL 33004 :
CM-RRR #7007 2680 0000 8514 1861

Jeff Hill
P.O. Box 4803
Cave Creek, AZ 85327

AMC389924
Queens Gold

Transfer(s) Not Processed

A Quit Claim Deed (QCD) to transfer ownership of the mining claim(s) listed above was received by the Bureau of Land Management (BLM) Arizona State Office. The transfer(s) of ownership cannot be processed for the following reason:

- The claim(s) is/are closed.
- According to BLM records, the grantor on the QCD does not own the claim(s).
- An insufficient amount of money was received. The processing fee for a transfer of interest is \$10 per claim, per grantee. An addition fee of \$ _____ is required.
- The grantors signature is not notarized.
- No address for the grantee is included.


___ AMC numbers are not listed for the claims being transferred.

___ The AMC number does not match the claim name.

___ The QCD is signed by an agent; however, no Power of Attorney was attached.
If an agent signs the QCD a Power of Attorney from the claim owner must accompany the QCD and must include the notarized signature of the claim owner.

If appropriate, please submit a corrected QCD, required documents, or additional fees, within 30 days of your receipt of this notice. If the required information is not received with the 30-day timeframe, no further action will be taken, and the BLM will retain the non-refundable processing fees submitted.

If additional information is required, please contact Rod Ebert at 602-417-9397. Please include your AMC serial number(s) on all correspondence.



Alvin L. Burch
Group Administrator
Renewable and Mineral Resources

*RECEIVED
12/19/08
A. Bunker
1/7/09*

JAN 15 2009

In Reply Refer To:
3800 (AZ-933) RE
AMC371573/AMC386602
AMC387216/AMC389919

CERTIFIED MAIL - RETURN RECEIPT REQUESTED No. 7007 3020 0000 8493 3680

DECISION

Jeff and Elizabeth Hill	:	AMC371573 - AMC371575
P.O. Box 4803	:	AMC386603, AMC386605, AMC387216
Cave Creek, Arizona 85308	:	AMC389919 - AMC389921,
	:	AMC389923 AMC389924

Maintenance Fee Waiver Certification Denied
Mining Claims Declared Forfeited

The Maintenance Fee Waiver Certification (small miner waiver) filed for the 11 mining claims listed above is denied. Because the waiver is denied and because the required maintenance fee payments due on or before September 1, 2007, were not paid, these claims are declared forfeited.

By September 1 of each year, claimants must pay an annual maintenance fee of \$125, in accordance with Title 43 Code of Federal Regulations (CFR) 3000.12(a), 3830.21, and 3834.11(a)(2), or submit a valid waiver, in accordance with 43 CFR 3835.1, 3835.10, and 3835.11. On August 13, 2008, we received a small miner waiver from Elizabeth Hill covering six claims (AMC371573 – AMC371575, AMC386603, AMC386605, and AMC387216) and a small miner waiver from Jeff Hill covering five claims (AMC389919 – AMC389921, AMC389923, and AMC389924). We did not receive the maintenance fees for these 11 claims on or before September 1, 2007.

To qualify for a small miner waiver, you and all related parties must hold no more than a total of 10 mining claims or sites nationwide (43 C.F.R. 3835.1(b) and 3835.11(a)(1)). "Related party means a) the spouse and dependent children of the claimant as defined in section 152 of the Internal Revenue Code of 1986 [26 U.S.C. section 152]; or b) a person who controls, is controlled by, or is under common control with the claimant." "Control means actual control, legal control, or the power to exercise control through or by common directors, officers,

stockholders, a voting trust, or a holding company or investment company, or any other means.” (See 43 CFR 3830.5)

Jeff and Elizabeth Hill are listed as the owners on 2 separate waivers that contain a total 11 claims. Because Jeff and Elizabeth are married and hold a total of 11 claims, those 11 claims are not eligible for small miner waivers under 43 C.F.R. 3835.1(b) and 3835.11(a)(1).

In accordance with 43 C.F.R. 3835.92(d), because you and related parties own or are in control of more than 10 mining claims or sites and failed to pay the maintenance fee on or before the due date, you forfeit the mining claims or sites that you submitted a small miner waiver for, and may be subject to criminal penalties under 18 U.S.C. 1001.

This decision does not relieve you of the liability for reclamation of all areas disturbed by your activities on lands covered by the subject mining claim(s) and/or site(s). After you complete the reclamation, you must notify the authorized officer of the appropriate surface managing agency so that the authorized officer may conduct a final site inspection and determine whether you may be released from liability. If you fail to reclaim the land to the satisfaction of the authorized officer, the surface management agency may cite you for noncompliance under its surface management regulations.

For land administered by the Bureau of Land Management (BLM), if you fail to reclaim the land to the satisfaction of the authorized officer as required in 43 CFR Subpart 3809, the BLM will issue an order of noncompliance under 43 CFR 3809.601(a). If you fail to comply with the noncompliance order, the BLM may take further action under 43 CFR 3809.604. Failure to conduct reclamation is a prohibited act that may subject you to criminal penalties. (See 43 CFR 3809.605(h) and 43 CFR 3809.700)

This decision may be appealed to the Interior Board of Land Appeals, Office of the Secretary, in accordance with the regulations contained in 43 CFR Part 4, and the enclosed Form 1842-1. If an appeal is taken, your notice of appeal must be filed in this office (at the above address) within 30 days from receipt of this decision. The appellant has the burden of showing that the decision appealed from is in error.

If you wish to file a petition pursuant to regulation 43 CFR 4.21 (58 FR 4939, January 19, 1993) for a stay of the effectiveness of this decision during the time that your appeal is being reviewed by the Board, the petition for a stay must accompany your notice of appeal. A petition for a stay is required to show sufficient justification based on the standards listed below. Copies of the notice of appeal and petition for a stay must also be submitted to each party named in this decision and to the Interior Board of Land Appeals and to the appropriate Office of the Solicitor (see 43 CFR 4.413) at the same time the original documents are filed with this office. If you request a stay, you have the burden of proof to demonstrate that a stay should be granted.

Standards for Obtaining a Stay

Except as otherwise provided by law or other pertinent regulation, a petition for a stay of a decision pending appeal shall show sufficient justification based on the following standards:


- (1) The relative harm to the parties if the stay is granted or denied,
- (2) The likelihood of the appellant's success on the merits,
- (3) The likelihood of immediate and irreparable harm if the stay is not granted, and
- (4) Whether the public interest favors granting the stay.

Please include your AMC serial number(s) on all correspondence. If additional information is required, please call Rod Ebert at 602-417-9397.

Alvin L. Burch
Group Administrator
Renewable and Mineral Resources

Enclosures

REbert:djj:12/12/08



• Sender: Please print your name, address, and ZIP+4 in this box •

Bureau of Land Management
 Arizona State Office
 One North Central Avenue, Ste 800
 Phoenix, AZ 85004-4427

RECEIVED
 PHOENIX, ARIZONA
 2009 JAN 20 P 1:02

First-Class Mail
 Postage & Fees P
 USPS
 Permit No. G-10

PHOENIX AZ 850
 UNITED STATES POSTAL SERVICE
 16 JAN 2009 PM 7

COMPLETE THIS SECTION

Items 1, 2, and 3. Also complete Restricted Delivery is desired. or name and address on the reverse we can return the card to you. is card to the back of the mailpiece, front if space permits.

Addressed to:

Elizabeth Hill
 Box 4803
 Prescott, Arizona 85308
 () RE
 1570/AMC386602/387216/389919

COMPLETE THIS SECTION ON DELIVERY

A. Signature Agent
 Addressee

B. Received by (Printed Name) C. Date of Delivery
 SCOTT HILL 1-16-08

D. Is delivery address different from item 1? Yes
 If YES, enter delivery address below: No

3. Service Type

Certified Mail Express Mail
 Registered Return Receipt for Merchandise
 Insured Mail C.O.D.

Yes

NOTICE!!

These documents have been scanned!

Do not place un-scanned documents beneath this notice!

Do not remove this notice from this file!

GPO Jacket No. 560-102
Print Order 61540
Rise Business Services, LLC
Job=AZ15 5/23/2019



Box Number= AZ15084



Claim Begin-End: AMC389919-AMC389924

3 Transfers



AZ15084-5

AMC389727-AMC390539

When recorded return to:

James M. Carter
1419 Holton Ave.
Big Stone Gap, VA 24219

AMC 389919

QUITCLAIM DEED

THIS QUITCLAIM DEED, Executed this 20th day of November 2008, by first party Jeff Hill whose address is P.O. Box 4803, Cave Creek, Arizona 85327 to second party, James M. Carter and Phyllis A. Carter, whose address is, 1419 Holton Ave., Big Stone Gap, VA 24219.

WITNESSETH, That the said first party, for good consideration and for the sum of \$10.00 paid by the said second party, the receipt whereof is hereby acknowledged, does hereby remise, release and quitclaim unto the said second party forever, all the right, title, interest and claim which the said first party has in and to the following described placer mining claim, in the County of LaPaz, State of Arizona, to wit:

Kings Gold Claim, situated in the SE 1/4 of Section 2, Township 4 North, Range 12 West, Gila & Salt River Base and Meridian Arizona

BLM Doc # AMC 389921
Lapaz Doc# 2008-00994
Exempt per ARS 11-1134 A6

IN WITNESS WHEREOF, The said first party has signed and sealed these presents the day and year first above written.

Signed, sealed and delivered:

Jeff Hill
First Party


RECEIVED
BLM AZ STATE OFFICE
2008 DEC - 1 A 9:47
PHOENIX, ARIZONA

STATE OF } Arizona
COUNTY OF } Maricopa

On this 20th day of November, 2008 before me, Jeff Hill personally appeared, and proved to me on the basis of satisfactory evidence to be the person whose name is subscribed to the within instrument and acknowledged to me that he executed the same in his authorized capacity, and that by his signature on the instrument the person, or the entity upon behalf of which the person acted, executed the instrument.

ACKNOWLEDGED by my hand and official notary seal.

Daria Lee Montoya
Signature



Transfer Not Processed
ENTERED IN COMPUTER
RE 3/11/09
AMC Expt. Per. verified 3/11/09

United States Department of the Interior
 Bureau of Land Management
 BUSINESS & SUPPORT SVCS DIV
 ONE N CENTRAL AVE SUITE 800
 PHOENIX, AZ 85004 -4427
 Phone: (602) 417-9200

Receipt

No: 1831338

Transaction #: 1890510	
Date of Transaction: 12/04/2008	
CUSTOMER:	JAMES M CARTER 1419 HOLTON AVE E BIG STONE GAP,VA 24219-3341 US

LINE #	QTY	DESCRIPTION	REMARKS	UNIT PRICE	TOTAL
1	1.00	LOCATABLE MINERALS / MINING CLAIMS-NOT NEW-UNADJUD,ONE AUTH NO. ONLY / MINING CLAIM MONEY RECEIVED CASES: AMC389921/\$20.00	TRF	- n/a -	20.00
TOTAL:					\$20.00

PAYMENT INFORMATION					
1	AMOUNT:	20.00	POSTMARKED:	11/25/2008	
	TYPE:	CHECK	RECEIVED:	12/01/2008	
	CHECK NO:	1576			
	NAME:	GOLD OUT WEST PO BOX 4803 CAVE CREEK AZ 85327 US			

REMARKS

This receipt was generated by the automated BLM Collections and Billing System and is a paper representation of a portion of the official electronic record contained therein.

AMC 387216
AMC 389919

When recorded return to:

Herb Bedford
210 S.W. 7th Street
Dania, FL 33004

QUITCLAIM DEED

THIS QUITCLAIM DEED, Executed this 5th day of December 2008, by first party Jeff Hill whose address is P.O. Box 4803, Cave Creek, Arizona 85327 to second party, Herb Bedford whose address is, 210 S.W. 7th Street, Dania, FL 33004

WITNESSETH, That the said first party, for good consideration and for the sum of \$10.00 paid by the said second party, the receipt whereof is hereby acknowledged, does hereby remise, release and quitclaim unto the said second party forever, all the right, title, interest and claim which the said first party has in and to the following described placer mining claim, in the County of LaPaz, State of Arizona, to wit:

Queens Gold Claim, situated in the SW 1/4 of Section 1, Township 4 North, Range 12 West, Gila & Salt River Base and Meridian Arizona

BLM Doc # AMC 389924
Lapaz Doc# 2008-00997
Exempt per ARS 11-1134 A6

IN WITNESS WHEREOF, The said first party has signed and sealed these presents the day and year first above written.

Signed, sealed and delivered:

Jeff Hill
First Party

RECEIVED
BLM AZ STATE OFFICE
2008 DEC 11 A 8:24
PHOENIX, ARIZONA


STATE OF } Arizona
COUNTY OF } Maricopa

On this 8th day of December, 2008 before me, Jeff Hill personally appeared, and proved to me on the basis of satisfactory evidence to be the person whose name is subscribed to the within instrument and acknowledged to me that he executed the same in his authorized capacity, and that by his signature on the instrument the person, or the entity upon behalf of which the person acted, executed the instrument.

ACKNOWLEDGED by my hand and official notary seal.

Jackie Urbanski
Signature

Following transfer not processed
AMC 389924
AMC 387216
b/c claims closed by decision
dated 1/15/09, effective 09/01/08 - waiver denied, over 10 claims



RE 3/10/09

F.O. BOX 4007
CAVE CREEK, AZ
85327

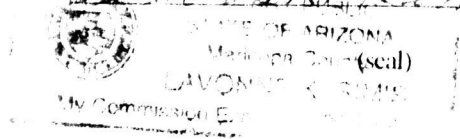
POWER OF ATTORNEY

I hereby appoint Jeff Hill as Attorney-In-Fact, to sign all papers and documents required to transfer my interest exclusive to the filing of, and disposition of mining claims. All financial concerns with the aforementioned are the obligation of Jeff Hill.

Signed this 10 day of July, 2005
[Signature] Printed

Signed


Acknowledged before me this 10 day of July, 2005
[Signature] Notary



Signed this 10 day of July, 2005
Cynthia Anderson Printed

[Signature] Signed


Acknowledged before me this 10 day of July, 2005
[Signature] Notary



Signed this 10 day of July, 2005
Elizabeth Hill Printed

[Signature] Signed

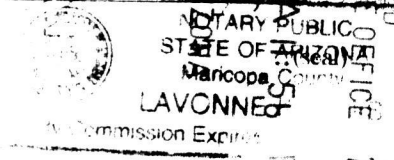
Acknowledged before me this 10 day of July, 2005
[Signature] Notary



Signed this ____ day of July, 2005
JAMES W HILL Printed

[Signature] Signed

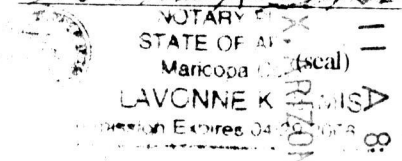
Acknowledged before me this 13 day of July, 2005
[Signature] Notary



Signed this 11 day of July, 2005
Cynthia Hill Printed

[Signature] Signed

Acknowledged before me this 11 day of July, 2005
[Signature] Notary



Signed this 12 day of July, 2005
GARRETT HILL Printed

[Signature] Signed


Acknowledged before me this 12 day of July, 2005
[Signature] Notary

(seal)

Signed this 13 day of July, 2005
ALEX HILL Printed

[Signature] Signed

Acknowledged before me this 13 day of July, 2005
[Signature] Notary



RECEIVED
BLM STATE OFFICE
2008 AUG 13 11:58 AM
PHOENIX, ARIZONA

When recorded return to:

Ron Godfrey
c/o A Beacon in the Desert
P.O. Box 26605
Phoenix, Arizona 85068

QUITCLAIM DEED

THIS QUITCLAIM DEED, Executed this 21st day of November 2008, by first party, Forrest Hill, whose address is P.O. Box 4803, Cave Creek, Arizona 85327 to second party, Ron Godfrey, A Beacon in the Desert whose address is P.O. Box 26605 Phoenix Arizona 85068.

WITNESSETH, That the said first party, for good consideration and for the sum of \$10.00 paid by the said second party, the receipt whereof is hereby acknowledged, does hereby remise, release and quitclaim unto the said second party forever, all the right, title, interest and claim which the said first party has in and to the following described placer mining claim, in the County of LaPaz, State of Arizona, to wit:

Padre Gold Claim, situated in the SE 1/4 of Section 28, Township 7 North, Range 12 West, Gila & Salt River Base and Meridian Arizona

LaPaz Doc # 2007-06559
BLM Doc # AMC 387220
Exempt per ARS 11-1134 A6

IN WITNESS WHEREOF, The said first party has signed and sealed these presents the day and year first above written.

Signed, sealed and delivered:


P.O.A. Agent for First Party


RECEIVED
BLM AZ STATE OFFICE
2009 DEC 11 A 8:24
PHOENIX, ARIZONA

STATE OF } Arizona
COUNTY OF } Maricopa

On this 18th day of December 2008 before me, Jeff Hill personally appeared, and proved to me on the basis of satisfactory evidence to be the person whose name is subscribed to the within instrument and acknowledged to me that he executed the same in his authorized capacity, and that by his signature on the instrument the person, or the entity upon behalf of which the person acted, executed the instrument.

ACKNOWLEDGED by my hand and official notary seal.


Signature



POWER OF ATTORNEY

I hereby appoint Jeff Hill as Attorney-In-Fact, to sign all papers and documents required to transfer my interest exclusive to the filing of, and disposition of mining claims. All financial concerns with the aforementioned are the obligation of Jeff Hill.

Signed this 10 day of July, 2005
Ray Anderson Printed
Ray Anderson Signed

Acknowledged before me this 10 day of July, 2005
Ray Anderson Notary
NOTARY PUBLIC
STATE OF ARIZONA
Maricopa County (seal)
LAVONNE K. SIMIS
My Commission Expires 05/29/2006

Signed this 10 day of July, 2005
Cynthia Anderson Printed
Cynthia Anderson Signed

Acknowledged before me this 10 day of July, 2005
Cynthia Anderson Notary
NOTARY PUBLIC
STATE OF ARIZONA
Maricopa County
LAVONNE K. SIMIS
My Commission Expires 05/29/2006

Signed this 10 day of July, 2005
Elizabeth Hill Printed
Elizabeth Hill Signed

Acknowledged before me this 10 day of July, 2005
Elizabeth Hill Notary
NOTARY PUBLIC
STATE OF ARIZONA
Maricopa County (seal)
LAVONNE K. SIMIS

Signed this 11 day of July, 2005
FOREST M HILL Printed
Forest Hill Signed

Acknowledged before me this 11 day of July, 2005
Forest Hill Notary
NOTARY PUBLIC
STATE OF ARIZONA
Maricopa County
LAVONNE K. SIMIS
My Commission Expires 05/29/2006

Signed this 11 day of July, 2005
CYNTHIA D HILL Printed
Cynthia D Hill Signed

Acknowledged before me this 11 day of July, 2005
Cynthia D Hill Notary
NOTARY PUBLIC
STATE OF ARIZONA
Maricopa County (seal)
LAVONNE K. SIMIS
My Commission Expires 04/29/2006

Signed this 12 day of July, 2005
GARROTT STRATTON Printed
Garrott Stratton Signed

Acknowledged before me this 12 day of July, 2005
Garrott Stratton Notary
NOTARY PUBLIC
STATE OF ARIZONA
Maricopa County (seal)
LAVONNE K. SIMIS
My Commission Expires 04/29/2006

Signed this 13 day of July, 2005
ALEX HILL Printed
Alex Hill Signed

Acknowledged before me this 13 day of July, 2005
James McGravy Notary
NOTARY PUBLIC
STATE OF ARIZONA
Maricopa County (seal)
JAMES MCGRAVY
My Commission Expires 04/29/2006

RECEIVED
MAZSTATED OFFICE
2005 DEC 11 8:25

When recorded return to:

Ron Godfrey c/o
A Beacon in the Desert
P.O. Box 26605
Phoenix, Arizona 85068

QUITCLAIM DEED

THIS QUITCLAIM DEED, Executed this 7th day of December 2008, by first party, Elizabeth Hill whose address is P.O. Box 4803, Cave Creek, Arizona 85327 to second party, Ron Godfrey, A Beacon in the Desert, whose address is P.O. Box 26605 Phoenix Arizona 85068.

WITNESSETH, That the said first party, for good consideration and for the sum of \$10.00 paid by the said second party, the receipt whereof is hereby acknowledged, does hereby remise, release and quitclaim unto the said second party forever, all the right, title, interest and claim which the said first party has in and to the following described placer mining claim, in the County of LaPaz, State of Arizona, to wit:

Arroyo Gold Claim, situated in the SW 1/4 of Section 30, Township 7 North, Range 12 West, Gila & Salt River Base and Meridian Arizona

LaPaz Doc # 2007-06555
BLM Doc # AMC 387216
Exempt per ARS 11-1134 A6

IN WITNESS WHEREOF, The said first party has signed and sealed these presents the day and year first above written.

Signed, sealed and delivered:




P.O. Agent for First Party

RECEIVED
BLM AZ STATE OFFICE
2008 DEC 11 A 8:25
PHOENIX, ARIZONA

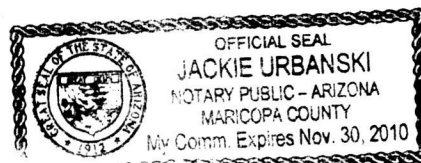
STATE OF } Arizona
COUNTY OF } Maricopa

On this 08th day of December 2008 before me, Jeff Hill personally appeared, and proved to me on the basis of satisfactory evidence to be the person whose name is subscribed to the within instrument and acknowledged to me that he executed the same in his authorized capacity, and that by his signature on the instrument the person, or the entity upon behalf of which the person acted, executed the instrument.

ACKNOWLEDGED by my hand and official notary seal.



Signature



United States Department of the Interior
 Bureau of Land Management
 BUSINESS & SUPPORT SVCS DIV
 ONE N CENTRAL AVE SUITE 800
 PHOENIX, AZ 85004 -4427
 Phone: (602) 417-9200

Receipt

No: 1838087

Transaction #: 1897428	
Date of Transaction: 12/12/2008	
CUSTOMER:	HERB BEDFORD 210 SW 7TH ST DANIA,FL 33004-3948 US

LINE #	QTY	DESCRIPTION	REMARKS	UNIT PRICE	TOTAL
1	1.00	LOCATABLE MINERALS / MINING CLAIMS-NOT NEW-UNADJUD,ONE AUTH NO. ONLY / MINING CLAIM MONEY RECEIVED CASES: AMC389924/\$30.00	TRF	- n/a -	30.00
TOTAL:					\$30.00

PAYMENT INFORMATION					
1	AMOUNT:	30.00	POSTMARKED:	12/09/2008	
	TYPE:	CHECK	RECEIVED:	12/11/2008	
	CHECK NO:	1579			
	NAME:	GOLD OUT WEST PO BOX 4803 CAVE CREEK AZ 85327 US			

REMARKS

This receipt was generated by the automated BLM Collections and Billing System and is a paper representation of a portion of the official electronic record contained therein.

AMC 389919
AMC 387216
AMC 386602
AMC 390671

RECEIVED
B.L.M. ARIZONA STATE OFFICE
2008 AUG 13 A 11:56
PHOENIX, ARIZONA

When recorded return to:

Jeff Hill
P.O. Box 4803
Cave Creek, AZ 85327

QUITCLAIM DEED


THIS QUITCLAIM DEED, Executed this 11th day of August, 2008, by first party Jeff Hill, Elizabeth Hill, Alex Hill, Forrest Hill, Cynthia Hill, Cynthia Anderson, Andy Anderson, and Garrett Stritch whose address is P.O. Box 4803, Cave Creek, Arizona 85327 to second party, Jeff Hill whose address is, P.O. Box 4803 Cave Creek, AZ 85327

WITNESSETH, That the said first party, for good consideration and for the sum of \$10.00 paid by the said second party, the receipt whereof is hereby acknowledged, does hereby remise, release and quitclaim unto the said second party forever, all the right, title, interest and claim which the said first party has in and to the following described placer mining claims, located in the County of LaPaz, State of Arizona, to wit:

- Finders Gold AMC 389919
- Gold Master AMC 389920
- Kings Gold AMC 389921
- Princes Gold AMC 389923
- Queens Gold AMC 389924

Exempt per ARS 11-1134 A6

IN WITNESS WHEREOF, The said first party has signed and sealed these presents the day and year first above written.


Signed, sealed and delivered:

P.O.A. / Agent for First Party

STATE OF } Arizona
COUNTY OF } Maricopa

On this 13th day of August, 2008 before me, Jeff Hill personally appeared, and proved to me on the basis of satisfactory evidence to be the person whose name is subscribed to the within instrument and acknowledged to me that he executed the same in his authorized capacity, and that by his signature on the instrument the person, or the entity upon behalf of which the person acted, executed the instrument.

ACKNOWLEDGED by my hand and official notary seal.


Signature



5/50

BLANK RECORDED
2008 AUG 13 A 11:56
PHOENIX, ARIZONA

When recorded return to:

Elizabeth Hill
P.O. Box 4803
Cave Creek, AZ 85327

QUITCLAIM DEED

THIS QUITCLAIM DEED, Executed this 11th day of August, 2008, by first party Jeff Hill, Elizabeth Hill, Alex Hill, Forrest Hill, Cynthia Hill, Cynthia Anderson, Andy Anderson, and Garrett Stritch whose address is P.O. Box 4803, Cave Creek, Arizona 85327 to second party, Elizabeth Hill whose address is, P.O. Box 4803 Cave Creek, AZ 85327


WITNESSETH, That the said first party, for good consideration and for the sum of \$10.00 paid by the said second party, the receipt whereof is hereby acknowledged, does hereby remise, release and quitclaim unto the said second party forever, all the right, title, interest and claim which the said first party has in and to the following described placer mining claims, located in the County of LaPaz, State of Arizona, to wit:

Calamity Gold AMC 386603
Four Gold AMC 386605
Arroyo Gold AMC 387216

Exempt per ARS 11-1134 A6

IN WITNESS WHEREOF, The said first party has signed and sealed these presents the day and year first above written.

Signed, sealed and delivered:



P.O.A. Agent for First Party


STATE OF } Arizona
COUNTY OF } Maricopa

On this 13th day of August, 2008 before me, Jeff Hill personally appeared, and proved to me on the basis of satisfactory evidence to be the person whose name is subscribed to the within instrument and acknowledged to me that he executed the same in his authorized capacity, and that by his signature on the instrument the person, or the entity upon behalf of which the person acted, executed the instrument.

ACKNOWLEDGED by my hand and official notary seal.



Signature



3/50

When recorded return to:

**Forrest Hill
P.O. Box 4803
Cave Creek, AZ 85327**

RECEIVED
BLANKET RECORDING OFFICE
2009 AUG 13 A 11:56
PHOENIX, ARIZONA

QUITCLAIM DEED

THIS QUITCLAIM DEED, Executed this 11th day of August, 2008, by first party Jeff Hill, Elizabeth Hill, Alex Hill, Forrest Hill, Cynthia Hill, Cynthia Anderson, Andy Anderson, and Garrett Stritch whose address is P.O. Box 4803, Cave Creek, Arizona 85327 to second party, Forrest Hill whose address is, P.O. Box 4803 Cave Creek, AZ 85327

WITNESSETH, That the said first party, for good consideration and for the sum of \$10.00 paid by the said second party, the receipt whereof is hereby acknowledged, does hereby remise, release and quitclaim unto the said second party forever, all the right, title, interest and claim which the said first party has in and to the following described placer mining claims, located in the County of Pinal, State of Arizona, to wit:

Apache Gold #6	AMC 390671
Gold Reserve	AMC 390672
Sonoran Gold	AMC 390674

Exempt per ARS 11-1134 A6

IN WITNESS WHEREOF, The said first party has signed and sealed these presents the day and year first above written.

Signed, sealed and delivered:

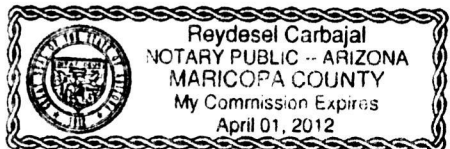
Jeff Hill
P.O.A. Agent for First Party

STATE OF } Arizona
COUNTY OF } Maricopa

On this 11th day of August, 2008 before me, Jeff Hill personally appeared, and proved to me on the basis of satisfactory evidence to be the person whose name is subscribed to the within instrument and acknowledged to me that he executed the same in his authorized capacity, and that by his signature on the instrument the person, or the entity upon behalf of which the person acted, executed the instrument.

ACKNOWLEDGED by my hand and official notary seal.

Reydesel Carbajal
Signature



3/50

BLM RECORDED
2008 AUG 13 A 11:56
PHOENIX, ARIZONA

When recorded return to:

**Forrest Hill
P.O. Box 4803
Cave Creek, AZ 85327**

QUITCLAIM DEED

THIS QUITCLAIM DEED, Executed this 11th day of August, 2008, by first party Jeff Hill, Elizabeth Hill, Alex Hill, Forrest Hill, Cynthia Hill, Cynthia Anderson, Andy Anderson, and Garrett Strich whose address is P.O. Box 4803, Cave Creek, Arizona 85327 to second party, Forrest Hill whose address is, P.O. Box 4803 Cave Creek, AZ 85327

WITNESSETH, That the said first party, for good consideration and for the sum of \$10.00 paid by the said second party, the receipt whereof is hereby acknowledged, does hereby remise, release and quitclaim unto the said second party forever, all the right, title, interest and claim which the said first party has in and to the following described placer mining claims, located in the County of LaPaz, State of Arizona, to wit:

**Padre Gold AMC 387220
Tierra Dorado AMC 386612**

Exempt per ARS 11-1134 A6

IN WITNESS WHEREOF, The said first party has signed and sealed these presents the day and year first above written.

Signed, sealed and delivered



P.O.A. / Agent for First Party


STATE OF } Arizona
COUNTY OF } Maricopa

On this 13th day of August, 2008 before me, Jeff Hill personally appeared, and proved to me on the basis of satisfactory evidence to be the person whose name is subscribed to the within instrument and acknowledged to me that he executed the same in his authorized capacity, and that by his signature on the instrument the person, or the entity upon behalf of which the person acted, executed the instrument.

ACKNOWLEDGED by my hand and official notary seal.



Signature



2/50

United States Department of the Interior
Bureau of Land Management
 BUSINESS & SUPPORT SVCS DIV
 ONE N CENTRAL AVE SUITE 800
 PHOENIX, AZ 85004 -4427
 Phone: (602) 417-9200

Receipt

No: 1760250

Transaction #: 1817746	
Date of Transaction: 08/13/2008	
CUSTOMER:	JEFF HILL PO BOX 4803 CAVE CREEK, AZ 85327

LINE #	QTY	DESCRIPTION	REMARKS	UNIT PRICE	TOTAL
1	1.00	LOCATABLE MINERALS / MINING CLAIMS-NOT NEW-UNADJUD, ONE AUTH NO. ONLY / MINING CLAIM MONEY RECEIVED (455) CASES: AMC389919/\$130.00	TRF (13)	- n/a -	130.00
TOTAL:					\$130.00

PAYMENT INFORMATION					
1	AMOUNT:	\$130.00	POSTMARKED:	N/A	
	TYPE:	CHECK	RECEIVED:	08/13/2008	
	CHECK NO:	1551			
	NAME:	HILL, JEFF PO BOX 4803 CAVE CREEK AZ 85327			

REMARKS

This receipt was generated by the automated BLM Collections and Billing System and is a paper representation of a portion of the official electronic record contained therein.

Amc 375156
Amc 389919

When recorded return to:

Heather Thompson
236 Basin Drive
Burbank, WA 99323

QUITCLAIM DEED

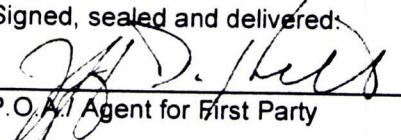
THIS QUITCLAIM DEED, Executed this 1st day of June 2008, by first party Forrest Hill, whose address is P.O. Box 4803, Cave Creek, Arizona 85327 to second party Heather Thompson whose address is, 236 Basin Drive, Burbank, WA 99323.

WITNESSETH, That the said first party, for good consideration and for the sum of \$10.00 paid by the said second party, the receipt whereof is hereby acknowledged, does hereby remise, release and quitclaim unto the said second party forever, all the right, title, interest and claim which the said first party has in and to the following described placer mining claim, in the County of Lapaz, State of Arizona, to wit:

Gold Draw #1 Claim, situated in the SW 1/4 of Section 18, Township 9 North, Range 17 West, Gila & Salt River Base and Meridian Arizona

Lapaz Doc # 2006-07218
BLM Doc # AMC 375156
Exempt per ARS 11-1134 A6

IN WITNESS WHEREOF, The said first party has signed and sealed these presents the day and year first above written.

Signed, sealed and delivered:

P.O. Agent for First Party

REGISTERED
CLM. AZ STATE # 111
2008 JUN -9 A 7:26
PHOENIX, ARIZONA

ENTERED INTO COMPUTER


10/9/08
JES

STATE OF } Arizona
COUNTY OF } Maricopa
June

On this 3rd day of ~~May~~ 2008 before me, Jeff Hill personally appeared, and proved to me on the basis of satisfactory evidence to be the person whose name is subscribed to the within instrument and acknowledged to me that he executed the same in his authorized capacity, and that by his signature on the instrument the person, or the entity upon behalf of which the person acted, executed the instrument.

ACKNOWLEDGED by my hand and official notary seal.


Signature



ENTERED INTO COMPUTER

10/9/08 JES

P.O. BOX 4803
CAVE CREEK, AZ
85321

POWER OF ATTORNEY

I hereby appoint Jeff Hill as Attorney-In-Fact, to sign all papers and documents required to transfer my interest exclusive to the filing of, and disposition of mining claims. All financial concerns with the aforementioned are the obligation of Jeff Hill.

Signed this 10 day of July, 2005
Andy Anderson Printed

[Signature] Signed

Signed this 10 day of July, 2005
Cynthia Anderson Printed

[Signature] Signed

Signed this 10 day of July, 2005
Elizabeth Hill Printed

[Signature] Signed

Signed this 11 day of July, 2005
FORREST M. HILL Printed

[Signature] Signed

Signed this 11 day of July, 2005
CYNTHIA D. HILL Printed

[Signature] Signed

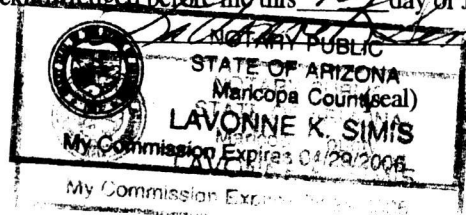
Signed this 12 day of July, 2005
GARROTT STRAZ Printed

[Signature] Signed

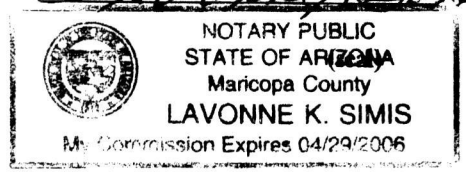
Signed this 13 day of July, 2005
ALEX HILL Printed

[Signature] Signed

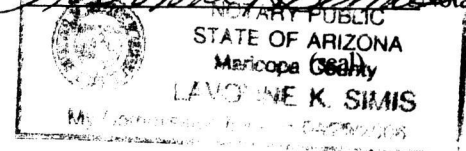
Acknowledged before me this 10 day of July, 2005




Acknowledged before me this 10 day of July, 2005



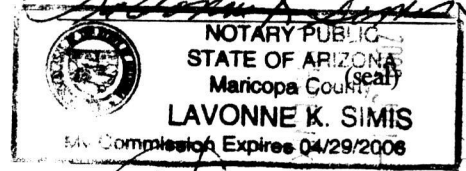
Acknowledged before me this 10 day of July, 2005



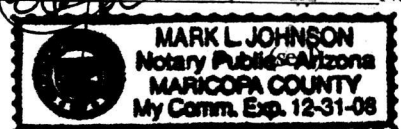
Acknowledged before me this 11 day of July, 2005



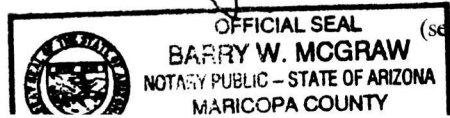
Acknowledged before me this 11 day of July, 2005



Acknowledged before me this 12 day of July, 2005



Acknowledged before me this 13 day of July, 2005



When recorded return to:

Shirley Wildes
P.O. Box 1146
Okeechobee, FL 34973

QUITCLAIM DEED

THIS QUITCLAIM DEED, Executed this 24th day of May 2008, by first party, Jeff Hill, Elizabeth Hill, Alex Hill, Cynthia Hill, Forrest Hill, Cynthia Anderson, Andy Anderson and Garrett Strich whose address is P.O. Box 4803, Cave Creek, Arizona 85327 to second party, Shirley Wildes and Donald Wildes, whose address is P.O. Box 1146, Okeechobee, FL 34973

WITNESSETH, That the said first party, for good consideration and for the sum of \$10.00 paid by the said second party, the receipt whereof is hereby acknowledged, does hereby remise, release and quitclaim unto the said second party forever, all the right, title, interest and claim which the said first party has in and to the following described placer mining claim, in the County of LaPaz, State of Arizona, to wit:

Magic Gold Claim, situated in the SE 1/4 of Section 4, Township 4 North, Range 12 West, Gila & Salt River Base and Meridian Arizona

LaPaz Doc # 2008-00995
BLM Doc # AMC 389922
Exempt per ARS 11-1134 A6

IN WITNESS WHEREOF, The said first party has signed and sealed these presents the day and year first above written.

Signed, sealed and delivered:



P.O.A. Agent for First Party

RECEIVED
L.M. AZ STATE DEPT
2008 JUN -9 A 7:25
PHOENIX, ARIZONA

STATE OF } Arizona
COUNTY OF } Maricopa

On this 3RD day of JUNE 2008 before me, Jeff Hill personally appeared, and proved to me on the basis of satisfactory evidence to be the person whose name is subscribed to the within instrument and acknowledged to me that he executed the same in his authorized capacity, and that by his signature on the instrument the person, or the entity upon behalf of which the person acted, executed the instrument.

ACKNOWLEDGED by my hand and official notary seal.



Signature

ENTERED INTO COMPUTER

10/9/08

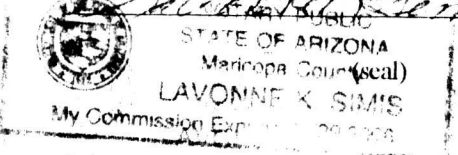


P.O. BOX 4803
CAVE CREEK, AZ
85327

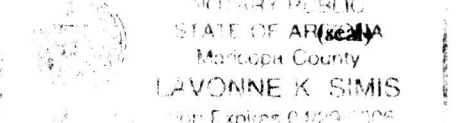
POWER OF ATTORNEY

I hereby appoint Jeff Hill as Attorney-In-Fact, to sign all papers and documents required to transfer my interest exclusive to the filing of, and disposition of mining claims. All financial concerns with the aforementioned are the obligation of Jeff Hill.

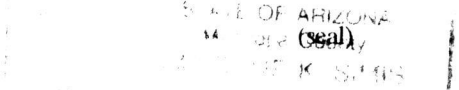
Signed this 10 day of July, 2005
Ray Anderson Printed
Ray Anderson Signed

Acknowledged before me this 10 day of July, 2005
Ray Anderson Notary


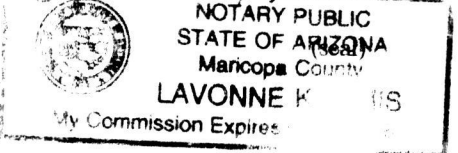
Signed this 10 day of July, 2005
Cynthia Anderson Printed
Cynthia Anderson Signed

Acknowledged before me this 10 day of July, 2005
Cynthia Anderson Notary


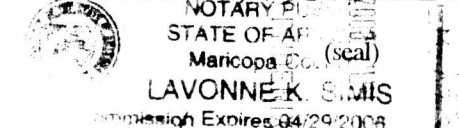
Signed this 10 day of July, 2005
Elizabeth Hill Printed
Elizabeth Hill Signed

Acknowledged before me this 10 day of July, 2005
Elizabeth Hill Notary


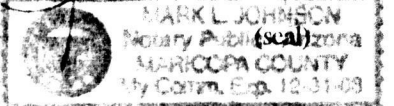
Signed this 11 day of July, 2005
Forrest M. Hill Printed
Forrest M. Hill Signed

Acknowledged before me this 11 day of July, 2005
Forrest M. Hill Notary



Signed this 11 day of July, 2005
Cynthia D Hill Printed
Cynthia D Hill Signed

Acknowledged before me this 11 day of July, 2005
Cynthia D Hill Notary


Signed this 12 day of July, 2005
GARROTT STRAZZ Printed
Garrott Straz Signed

Acknowledged before me this 12 day of July, 2005
Garrott Straz Notary


Signed this 13 day of July, 2005
ALEX HILL Printed
Alex Hill Signed

Acknowledged before me this 13 day of July, 2005
Barry W. McGraw Notary


United States Department of the Interior
 Bureau of Land Management
 BUSINESS & SUPPORT SVCS DIV
 ONE N CENTRAL AVE SUITE 800
 PHOENIX, AZ 85004 -4427
 Phone: (602) 417-9200

Receipt

No: 1722369

Transaction #: 1779027	
Date of Transaction: 06/11/2008	
CUSTOMER:	GOLD OUT WEST P.O. BOX 4803 CAVE CREEK, AZ 85327

LINE #	QTY	DESCRIPTION	REMARKS	UNIT PRICE	TOTAL
1	2.00	LOCATABLE MINERALS / MINING CLAIMS-NOT NEW-UNADJUD, ONE AUTH NO. ONLY / MINING CLAIM MONEY RECEIVED (455) CASES: AMC375156/\$10.00, AMC389922/\$20.00	TRF	- n/a -	30.00
TOTAL:					\$30.00

PAYMENT INFORMATION					
1	AMOUNT:	\$20.00	POSTMARKED:	6/4/08 0:00	
	TYPE:	CHECK	RECEIVED:	06/09/2008	
	CHECK NO:	1536			
	NAME:	GOLD OUT WEST P.O. BOX 4803 CAVE CREEK AZ 85327			
2	AMOUNT:	\$10.00	POSTMARKED:	6/4/08 0:00	
	TYPE:	CHECK	RECEIVED:	06/09/2008	
	CHECK NO:	1540			
	NAME:	GOLD OUT WEST P.O. BOX 4803 CAVE CREEK AZ 85327			

REMARKS

This receipt was generated by the automated BLM Collections and Billing System and is a paper representation of a portion of the official electronic record contained therein.

NOTICE!!

These documents have been scanned!

Do not place un-scanned documents beneath this notice!

Do not remove this notice from this file!

GPO Jacket No. 560-102
Print Order 61540
Rise Business Services, LLC
Job=AZ15 5/23/2019



Box Number= AZ15084



Claim Begin-End: AMC389919-AMC389924

4 Annual Filings



AZ15084-5

AMC389727-AMC390539

UNITED STATES
DEPARTMENT OF THE INTERIOR
BUREAU OF LAND MANAGEMENT

485
[Handwritten signature]

389919

FORM APPROVED
OMB NO. 1004-0114
Expires: January 31, 2020

MAINTENANCE FEE WAIVER CERTIFICATION

SEE INSTRUCTIONS ON PAGE 2

- This small miner waiver is filed for the assessment year beginning on September 1, 2019 and ending on September 1, 2020
- The undersigned and all related parties owned ten or fewer mining claims, mill, or tunnel sites located and maintained on Federal lands in the United States of America on September 1, 2019.
- The undersigned have performed the assessment work required by law for each mining claim listed prior to filing this waiver and understand that by filing this form, the undersigned must file an affidavit of assessment work with the Bureau of Land Management (BLM) by the December 30th following the filing of this waiver.
- The undersigned understand that if the assessment work obligation has not yet come due under 30 U.S.C. 28 (for those claims in their first assessment year only), a notice of intent to hold reciting this condition must be recorded by the December 30th following the filing of this waiver.
- The undersigned understand that mill and tunnel sites may also be listed on this waiver and be waived from payment of the maintenance fee, and that a notice of intent to hold for these sites is required to be filed with the BLM by the December 30th following the filing of this waiver.
- The undersigned understand and acknowledge that pursuant to 43 U.S.C. 1212 and 18 U.S.C. 1001, the filing or recording of a false, fictitious, or fraudulent document with the BLM may result in a fine of up to \$250,000, a prison term not to exceed five years, or both.
- The mining claims, mill or tunnel sites for which this waiver from payment of the maintenance fees is requested are:

CLAIM OR SITE NAME	BLM RECORDATION SERIAL NUMBER
1. <u>Magic Gold #5</u> ✓	<u>AMC # 389922</u>
2.	
3.	
4.	
5.	
6.	
7.	
8.	
9.	
10.	

RECEIVED
BLM AT STATE OFFICE
2019 SEP -14 P 1:48
PHOENIX, ARIZONA

The owner(s) (claimants) of the above mining claims and sites are:

Shirley A. Wildes
(Owner's Name - Please Print)
P.O. Box 1146
(Owner's Mailing Address)

Shirley A. Wildes
(Owner's Signature)
Keeshobee FL 34973
(City) (State) (Zip Code)

Donald W Wildes Jr
(Owner's Name - Please Print)
P.O. Box 1146
(Owner's Mailing Address)

Donald W Wildes Jr
(Owner's Signature)
Keeshobee FL 34973
(City) (State) (Zip Code)

(Owner's Name - Please Print)

(Owner's Signature)

(Owner's Mailing Address)

(City) (State) (Zip Code)

(Owner's Name - Please Print)

(Owner's Signature)

(Owner's Mailing Address)

(City) (State) (Zip Code)

(Continued on page 2)

ENTERED
SEP 18 2019
BY: *[Signature]*

[Handwritten initials]

(Owner's Name - Please Print)

(Owner's Signature)

(Owner's Mailing Address)

(City)

(State)

(Zip Code)

(Owner's Name - Please Print)

(Owner's Signature)

(Owner's Mailing Address)

(City)

(State)

(Zip Code)

(Owner's Name - Please Print)

(Owner's Signature)

(Owner's Mailing Address)

(City)

(State)

(Zip Code)

(Owner's Name - Please Print)

(Owner's Signature)

(Owner's Mailing Address)

(City)

(State)

(Zip Code)

18 U.S.C. 1001 and 43 U.S.C. 1212 make it a crime for any person knowingly and willfully to make to any department or agency of the United States any false, fictitious or fraudulent statements or representations as to any matter within its jurisdiction.

INSTRUCTIONS

1. This certification is made under the provisions of 43 U.S.C. § 1744 and 30 U.S.C. §28-28k and the regulations thereunder (43 CFR Part 3830).
2. The claimant(s) must fill in the dates in paragraph 1 for the beginning and ending of the assessment year for which this waiver is sought.
3. The claimant(s) must fill in the date in paragraph 2 for the beginning of the assessment year for which this waiver is sought.
4. All claim and site names and BLM serial numbers must be listed for the mining claims, mill sites, and tunnel sites for which the waiver is sought.
5. All owners of the mining claims, mill sites, and tunnel sites and their addresses must be given.
6. This waiver form must be signed by all the claimants or their designated agent, in original form. If an agent is designated, a notarized designation of agent, signed by all of the claimants with proper address given, must be submitted with this waiver.
7. This form must be filed no later than September 1st for the upcoming assessment year in the BLM State Office where the mining claims or sites are recorded, or the waiver cannot be granted by the BLM. (Example: To obtain a waiver for the assessment year 2012, which begins on September 1, 2011, you must qualify for and file for a waiver no later than September 1, 2011, in the proper BLM State Office.)
8. For all mining claims which require assessment work, you must record an affidavit of labor on or before the December 30th immediately following the filing of this waiver. For all other mining claims or sites waived, you must record a notice of intent to hold on or before the December 30th immediately following the filing of this waiver.
9. Mill and tunnel sites may also be listed on this waiver and be waived from payment of the maintenance fee. A notice of intent to hold for these sites is required to be filed by the December 30th following the filing of this waiver.

FOR OFFICIAL USE ONLY


Shirley A. Alder
P.O. Box 1146
Oreocline, Florida
34973

RECEIVED
AZ STATE OFFICE
SEP -4 P 1:48
PHOENIX, ARIZONA

AME # 389932

WEST PALM BCH FL 334

29 AUG 2019 PM 3:1



B.L.M. of Arizona
One North Central Avenue
Suite 800-C8 (Upper)
Phoenix, Arizona

9500484414



UNITED STATES
DEPARTMENT OF THE INTERIOR
BUREAU OF LAND MANAGEMENT

FORM APPROVED
OMB NO.: 1004-0114
Expires: January 31, 2020

AFFIDAVIT OF ANNUAL ASSESSMENT WORK

389919

WHEN RECORDED, MAIL DOCUMENT TO:

NAME: Shirley A. Wildes

ADDRESS: P.O. Box 1146

CITY, STATE, ZIP: Okeechobee, FL 34973

FOR COUNTY RECORDER'S USE

No. of Claims 1

x \$10/claim

Total due BLM \$ 10.00

Rec. 4260527

TO ALL WHOM IT MAY CONCERN:

1. The undersigned certifies that at least \$100 per claim was expended for development, labor and improvements, or equivalent value added, as the annual assessment work for the assessment year ending September 1, 2018 for the following contiguous unpatented mining claim(s), located in the County of LA PAZ, in the State of Arizona.

BLM Serial No.	Name of Claim	Tp Rg Sec Mer				County Recordation Book and Page No.	Co. Recording Date
		Example: 13N SE 14 MDM					
AMC.# 389922	Magic Gold #5	4N	12W	SE 4		2018-00048	1-4-2018 10:19 A.M.
				(Sec 4)			

PHOENIX, ARIZONA
2018 SEP - 5 P 1:59
RECEIVED
BLM AZ STATE OFFICE

ENTERED
SEP 12 2018
BY: RAW

2. Type of labor and improvements (specify what was done and give the total value for that labor and improvement to show at least \$100 for each claim). If a geological, geochemical, or geophysical survey was performed, as per 30 U.S.C. 28-1, reference the title of the report of survey, give cost and date of the survey and report, and indicate it was filed with the County Recorder:

Description of Work Performed	Value of Work Performed.	Date Work Was Performed
Worked full day on claim working material metal detected, picked up trash.	\$ 100.00	7-14-2018

3. Name and mailing address of each person who performed the labor and improvements:

Name (please print)

Shirley A. Wildes
Donald W. Wildes (SR)

Current Mailing Address (please print)

P.O. Box 1146 Okeechobee, FL 34973
P.O. Box 1146 Okeechobee, FL 34973

4. Name and mailing address of each person who holds and claims the subject mining claim(s) for the valuable minerals contained therein. Be sure to indicate if there is a change of address:

Name (please print)

Shirley Wildes
Donald W. Wildes SR.

Current Mailing Address (please print)

P.O. Box 1146 Okeechobee, FL 34973
P.O. Box 1146 Okeechobee, FL 34973

5. The undersigned testifies that on the date of August 24, 2018, all monuments required by law were erected upon the subject claim(s), and all notices required by law were posted on the subject claim(s) or copies thereof were in place, and at said date, each corner monument bore or contained

markings sufficient to appropriately designate the corner of the claim to which it pertains and the name of the claim(s).

I hereby certify under penalty of perjury under the laws of the State of Florida that the foregoing statements are true and correct:

Shirley A. Wildes

(Signature of person responsible for above statement)

Date: 8-24-18

Title 18 U.S.C. 1001 and 43 U.S.C. 1212 make it a crime for any person knowingly and willfully to make to any department or agency of the United States any false, fictitious or fraudulent statements or representations as to any matter within its jurisdiction.

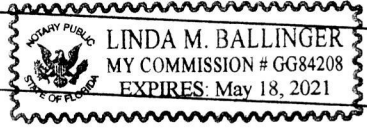
Notary Block

SUBSCRIBED AND SWORN TO before me, this 24th day of August 2018

By: Linda M. Ballinger
(Signature of Affiant)

Title: Notary

My Commission Expires: _____



RECEIVED
BLM AZ STATE OFFICE
2018 SEP -5 P 1:59
PHOENIX, ARIZONA

INSTRUCTIONS

1. This is an optional form that may be used to satisfy the requirements for the Bureau of Land Management (BLM) under the provisions of 43 U.S.C. §1744 and 30 U.S.C. §28-28d and the regulations thereunder (43 CFR part 3835). Since local and State laws may vary, you should contact your local and State agencies where the claims are located to ensure all applicable laws and requirements are satisfied.
2. The claimant(s) must fill in the date in paragraph 1 for the applicable assessment year and the county and state where the claims are located.
3. All claim names, BLM serial numbers, legal descriptions, and original county recording information must be listed for the claims pertaining to this assessment notice.
4. The claimant(s) must complete paragraph 2 listing all labor or improvements which was performed on or did benefit the subject mining claims. The value and date of the labor or improvements must also be listed. The total amount of labor or improvements can be listed, but the total expenditure must equal at least \$100 for each claim.
5. The names and current mailing addresses of the person(s) performing the labor shall be listed in paragraph 3.
6. The name and current mailing address of each owner (claimant) of the claims shall be listed in paragraph 4. The mailing address shall be the owner's address and not the address of an agent or anyone representing the claimant. Be sure to note if there has been a change of address.
7. Paragraph 5 shall be completed to show the date it was verified that all monuments required by law were properly erected, all notices were posted, and that corners were appropriately designated for all claims listed.
8. An exact legible reproduction or duplicate (other than microfilm or other electronic media) of this affidavit or another type of affidavit of assessment work that you file or will file in the county where each claim is located, must be filed with the BLM on or before December 30 of the calendar year in which the assessment year ends. For mill or tunnel sites, a separate notice of intent to hold must be filed with the BLM on or before December 30. Requirements for filing a notice of intent to hold can be found at 43 CFR 3835.33.
9. A processing fee of \$10 for each claim listed must be remitted to the BLM along with this or any other affidavit of assessment work.

NOTICES

THE PRIVACY ACT and 43 CFR 2.223(d) require that you be furnished with the following information in connection with the information requested by this form.

AUTHORITY: 30 U.S.C. §28-28d and 43 CFR part 3835 permit collection of the information requested by this form.

PRINCIPAL PURPOSE: The BLM will use the information you provide to document compliance with 43 U.S.C. 1744 and that assessment work has been completed in accordance with 30 U.S.C. § 28-28d and 43 CFR part 3835 in lieu of paying the maintenance fee for the mining claims listed on this form.

ROUTINE USES: The BLM will only disclose this information in accordance with the provisions at 43 CFR 2.231(b) and (c).

EFFECT OF NOT PROVIDING INFORMATION: Disclosure of the requested information is required by 30 U.S.C. § 28-28d and 43 CFR part 3835 for claimants qualified to perform assessment work in lieu of paying the maintenance fee. Failure to submit all the requested information or to complete this form will delay the BLM's processing of the form and may preclude the BLM's acceptance of the assessment work information, which may result in forfeiture of the mining claim(s) by the claimant.

THE PAPERWORK REDUCTION ACT requires us to inform you that:

Use of this form is optional. You must perform assessment if a waiver to pay the maintenance fee has been requested. This form is provided to help you attest that annual assessment work has been completed in lieu of paying the maintenance fee for your claim(s). Submission of the requested information is necessary to obtain or retain a benefit.

You do not have to respond to this or any other Federal agency-sponsored information collection unless it displays a valid OMB control number.

BURDEN HOURS STATEMENT: The estimated public reporting burden for this form is 30 minutes per response, including the time for reviewing instructions, gathering and maintaining data, and completing and reviewing the form. You may submit comments regarding the burden estimate or any other aspect of this form to: U.S. Department of the Interior, Bureau of Land Management (1004-0114), Bureau Information Collection Clearance Officer (WO-630), 1849 C Street, N.W., Room 2134LM, Washington, D.C. 20240.

When Recorded, Mail Document To:

Shirley A. Wildes

P.O. Box 1146

Okeechobee, Florida

34973

(Recorder Office Space)

Affidavit of Annual Assessment Work-Proof of Labor
Mining Claim

RECEIVED
BLM AZ STATE OFFICE
2010 SEP -5 P 1:59
PHOENIX, ARIZONA

Shirley A. Stildes
P.O. Box 1146
Okechobee, Florida

WEST PALM BCH FL 334

31 AUG 2018 PM 2 L



RECEIVED
BLM AZ STATE OFFICE

2018 SEP -5 P 1:59

PHOENIX, ARIZONA 4973

B.L.M. - Arizona
1 North Central Ave. Suite 802
Phoenix, Arizona

85004-4427

85004-442700



United States Department of the Interior
Bureau of Land Management
 DIV OF LANDS, MINRLS & ENERGY
 ONE N CENTRAL AVE
 PHOENIX, AZ 85004 -4427
 Phone: 602-417-9200

Receipt

No: 4260527

Transaction #: 4376146	
Date of Transaction: 09/11/2018	
CUSTOMER:	
SHIRLEY WILDES PO BOX 1146 OKEECHOBEE,FL 34973-1146 US	

LINE #	QTY	DESCRIPTION	REMARKS	UNIT PRICE	TOTAL
1	1.00	LOCATABLE MINERALS / MINING CLAIMS- NOT NEW-UNADJUD,ONE AUTH NO. ONLY / MINING CLAIM MONEY RECEIVED CASES: AMC389922/\$10.00	2018 POL & 2019 WAIV (1)	- n/a -	10.00
TOTAL:					\$10.00

PAYMENT INFORMATION			
1	AMOUNT:	10.00	POSTMARKED: N/A
	TYPE:	CHECK	RECEIVED: 09/05/2018
	CHECK NO:	1619	
	NAME:	WILDES, SHIRLEY PO BOX 1146 OKEECHOBEE FL 34973-1146 US	

REMARKS

This receipt was generated by the automated BLM Collections and Billing System and is a paper representation of a portion of the official electronic record contained therein.

1548

AMC 389919
393518

FORM APPROVED
OMB NO. 1004-0114
Expires: January 31, 2020

MAINTENANCE FEE WAIVER CERTIFICATION

SEE INSTRUCTIONS ON PAGE 2

- This small miner waiver is filed for the assessment year beginning on September 1, 2018 and ending on September 1, 2019.
- The undersigned and all related parties owned ten or fewer mining claims, mill, or tunnel sites located and maintained on Federal lands in the United States of America on September 1, 2018.
- The undersigned have performed the assessment work required by law for each mining claim listed prior to filing this waiver and understand that by filing this form, the undersigned must file an affidavit of assessment work with the Bureau of Land Management (BLM) by the December 30th following the filing of this waiver.
- The undersigned understand that if the assessment work obligation has not yet come due under 30 U.S.C. 28 (for those claims in their first assessment year only), a notice of intent to hold reciting this condition must be recorded by the December 30th following the filing of this waiver.
- The undersigned understand that mill and tunnel sites may also be listed on this waiver and be waived from payment of the maintenance fee, and that a notice of intent to hold for these sites is required to be filed with the BLM by the December 30th following the filing of this waiver.
- The undersigned understand and acknowledge that pursuant to 43 U.S.C. 1212 and 18 U.S.C. 1001, the filing or recording of a false, fictitious, or fraudulent document with the BLM may result in a fine of up to \$250,000, a prison term not to exceed five years, or both.
- The mining claims, mill or tunnel sites for which this waiver from payment of the maintenance fees is requested are:

CLAIM OR SITE NAME	BLM RECORDATION SERIAL NUMBER
1. <u>Bonnie Gulch Gold</u>	<u>AMC# 393518</u> ✓
2.	
3.	
4.	
5.	
6.	
7.	
8.	
9.	
10.	

RECEIVED
 BLM AZ STATE OFFICE
 2018 SEP - 5 P 2:00
 PHOENIX, ARIZONA

The owner(s) (claimants) of the above mining claims and sites are:

Shirley A. Wildes
(Owner's Name - Please Print)

Shirley A. Wildes
(Owner's Signature)

P.O. Box 1146
(Owner's Mailing Address)

Okeechobee Fl. 34973
(City) (State) (Zip Code)

Donald W. Wildes Jr.
(Owner's Name - Please Print)

Donald W. Wildes Jr.
(Owner's Signature)

P.O. Box 1146
(Owner's Mailing Address)

Okeechobee Fl. 34973
(City) (State) (Zip Code)

(Owner's Name - Please Print)

(Owner's Signature)

(Owner's Mailing Address)

(City)

(State)

(Zip Code)

(Owner's Name - Please Print)

(Owner's Signature)

(Owner's Mailing Address)

(City)

(State)

(Zip Code)

493
 ENTERED
 SEP 12 2018
 BY: [Signature]

NW1
R

(Owner's Name - Please Print)

(Owner's Signature)

(Owner's Mailing Address)

(City)

(State)

(Zip Code)

(Owner's Name - Please Print)

(Owner's Signature)

(Owner's Mailing Address)

(City)

(State)

(Zip Code)

(Owner's Name - Please Print)

(Owner's Signature)

(Owner's Mailing Address)

(City)

(State)

(Zip Code)

(Owner's Name - Please Print)

(Owner's Signature)

(Owner's Mailing Address)

(City)

(State)

(Zip Code)

18 U.S.C. 1001 and 43 U.S.C. 1212 make it a crime for any person knowingly and willfully to make to any department or agency of the United States any false, fictitious or fraudulent statements or representations as to any matter within its jurisdiction.

INSTRUCTIONS

1. This certification is made under the provisions of 43 U.S.C. § 1744 and 30 U.S.C. §28-28k and the regulations thereunder (43 CFR Part 3830).
2. The claimant(s) must fill in the dates in paragraph 1 for the beginning and ending of the assessment year for which this waiver is sought.
3. The claimant(s) must fill in the date in paragraph 2 for the beginning of the assessment year for which this waiver is sought.
4. All claim and site names and BLM serial numbers must be listed for the mining claims, mill sites, and tunnel sites for which the waiver is sought.
5. All owners of the mining claims, mill sites, and tunnel sites and their addresses must be given.
6. This waiver form must be signed by all the claimants or their designated agent, in original form. If an agent is designated, a notarized designation of agent, signed by all of the claimants with proper address given, must be submitted with this waiver.
7. This form must be filed no later than September 1st for the upcoming assessment year in the BLM State Office where the mining claims or sites are recorded, or the waiver cannot be granted by the BLM. (Example: To obtain a waiver for the assessment year 2012, which begins on September 1, 2011, you must qualify for and file for a waiver no later than September 1, 2011, in the proper BLM State Office.)
8. For all mining claims which require assessment work, you must record an affidavit of labor on or before the December 30th immediately following the filing of this waiver. For all other mining claims or sites waived, you must record a notice of intent to hold on or before the December 30th immediately following the filing of this waiver.
9. Mill and tunnel sites may also be listed on this waiver and be waived from payment of the maintenance fee. A notice of intent to hold for these sites is required to be filed by the December 30th following the filing of this waiver.

**POSTMARKED
TIMELY**

FOR OFFICIAL USE ONLY

547

CRG

MAINTENANCE FEE WAIVER CERTIFICATION

FORM APPROVED
OMB NO. 1004-0114
Expires: January 31, 2020

SEE INSTRUCTIONS ON PAGE 2

1. This small miner waiver is filed for the assessment year beginning on September 1, 2018 and ending on September 1, 2019.
2. The undersigned and all related parties owned ten or fewer mining claims, mill, or tunnel sites located and maintained on Federal lands in the United States of America on September 1, 2018.
3. The undersigned have performed the assessment work required by law for each mining claim listed prior to filing this waiver and understand that by filing this form, the undersigned must file an affidavit of assessment work with the Bureau of Land Management (BLM) by the December 30th following the filing of this waiver.
4. The undersigned understand that if the assessment work obligation has not yet come due under 30 U.S.C. 28 (for those claims in their first assessment year only), a notice of intent to hold reciting this condition must be recorded by the December 30th following the filing of this waiver.
5. The undersigned understand that mill and tunnel sites may also be listed on this waiver and be waived from payment of the maintenance fee, and that a notice of intent to hold for these sites is required to be filed with the BLM by the December 30th following the filing of this waiver.
6. The undersigned understand and acknowledge that pursuant to 43 U.S.C. 1212 and 18 U.S.C. 1001, the filing or recording of a false, fictitious, or fraudulent document with the BLM may result in a fine of up to \$250,000, a prison term not to exceed five years, or both.
7. The mining claims, mill or tunnel sites for which this waiver from payment of the maintenance fees is requested are:

CLAIM OR SITE NAME	BLM RECORDATION SERIAL NUMBER
1. <u>Magic Gold # 5</u>	<u>AMC# 389922</u> ✓
2.	
3.	
4.	
5.	
6.	
7.	
8.	
9.	
10.	

RECEIVED
BLM AZ STATE OFFICE
2018 SEP -5 P 1:59
PHOENIX, ARIZONA

The owner(s) (claimants) of the above mining claims and sites are:

Shirley A. Wildes
(Owner's Name - Please Print)
P.O. Box 1146
(Owner's Mailing Address)

Shirley A. Wildes
(Owner's Signature)
Keeshohee IL. 34973
(City) (State) (Zip Code)

Donald W Wildes Sr
(Owner's Name - Please Print)
P.O. Box 1146
(Owner's Mailing Address)

Donald W Wildes Sr
(Owner's Signature)
Keeshohee IL. 34973
(City) (State) (Zip Code)

(Owner's Name - Please Print)

(Owner's Mailing Address)

(Owner's Signature)

(City) (State) (Zip Code)

(Owner's Name - Please Print)

(Owner's Mailing Address)

(Owner's Signature)

(City) (State) (Zip Code)

(Continued on page 2)

USLD DATE OF FOOTMARK FOR ACTION
DATE.

(Owner's Name - Please Print)

(Owner's Signature)

(Owner's Mailing Address)

(City)

(State)

(Zip Code)

(Owner's Name - Please Print)

(Owner's Signature)

(Owner's Mailing Address)

(City)

(State)

(Zip Code)

(Owner's Name - Please Print)

(Owner's Signature)

(Owner's Mailing Address)

(City)

(State)

(Zip Code)

(Owner's Name - Please Print)

(Owner's Signature)

(Owner's Mailing Address)

(City)

(State)

(Zip Code)

18 U.S.C. 1001 and 43 U.S.C. 1212 make it a crime for any person knowingly and willfully to make to any department or agency of the United States any false, fictitious or fraudulent statements or representations as to any matter within its jurisdiction.

INSTRUCTIONS

1. This certification is made under the provisions of 43 U.S.C. § 1744 and 30 U.S.C. §28-28k and the regulations thereunder (43 CFR Part 3830).
2. The claimant(s) must fill in the dates in paragraph 1 for the beginning and ending of the assessment year for which this waiver is sought.
3. The claimant(s) must fill in the date in paragraph 2 for the beginning of the assessment year for which this waiver is sought.
4. All claim and site names and BLM serial numbers must be listed for the mining claims, mill sites, and tunnel sites for which the waiver is sought.
5. All owners of the mining claims, mill sites, and tunnel sites and their addresses must be given.
6. This waiver form must be signed by all the claimants or their designated agent, in original form. If an agent is designated, a notarized designation of agent, signed by all of the claimants with proper address given, must be submitted with this waiver.
7. This form must be filed no later than September 1st for the upcoming assessment year in the BLM State Office where the mining claims or sites are recorded, or the waiver cannot be granted by the BLM. (Example: To obtain a waiver for the assessment year 2012, which begins on September 1, 2011, you must qualify for and file for a waiver no later than September 1, 2011, in the proper BLM State Office.)
8. For all mining claims which require assessment work, you must record an affidavit of labor on or before the December 30th immediately following the filing of this waiver. For all other mining claims or sites waived, you must record a notice of intent to hold on or before the December 30th immediately following the filing of this waiver.
9. Mill and tunnel sites may also be listed on this waiver and be waived from payment of the maintenance fee. A notice of intent to hold for these sites is required to be filed by the December 30th following the filing of this waiver.

**POSTMARKED
TIMELY**

FOR OFFICIAL USE ONLY

When Recorded, Mail Document To:

Shirley A. Wildes
P. O. Box 1146
OKEECHOBEE, FLORIDA
34973

(Recorder Office Space)

Affidavit of Annual Assessment Work-Proof of Labor
Mining Claim

RECEIVED
BLM AZ STATE OFFICE
2018 SEP - 5 P 2: 00
PHOENIX, ARIZONA

UNITED STATES
DEPARTMENT OF THE INTERIOR
BUREAU OF LAND MANAGEMENT

FORM APPROVED
OMB NO.: 1004-0114
Expires: January 31, 2020

AFFIDAVIT OF ANNUAL ASSESSMENT WORK

WHEN RECORDED, MAIL DOCUMENT TO:

NAME: Shirley A. Wildes

ADDRESS: P.O. Box 1146

CITY, STATE, ZIP: Okeechobee, FL 34973

FOR COUNTY RECORDER'S USE

No. of Claims 1
x \$10/claim
Total due BLM \$ 10.00
4260513

TO ALL WHOM IT MAY CONCERN:

1. The undersigned certifies that at least \$100 per claim was expended for development, labor and improvements, or equivalent value added, as the annual assessment work for the assessment year ending September 1, 2018 for the following contiguous unpatented mining claim(s), located in the County of YAVAPAI, in the State of Arizona.

BLM Serial No.	Name of Claim	Tp	Rg	Sec	Mer	County Recordation Book and Page No.	Co. Recording Date
AMC # 393518	Bannick Gulch Gold	13N	1W	22SW		2017-0065473	12-18-2017

RECEIVED
 BLM AZ STATE OFFICE
 2018 SEP -5 P 2:00
 PHOENIX, ARIZONA

INTEREST
SEP 12 2018
BY: [Signature]

2. Type of labor and improvements (specify what was done and give the total value for that labor and improvement to show at least \$100 for each claim). If a geological, geochemical, or geophysical survey was performed, as per 30 U.S.C. 28-1, reference the title of the report of survey, give cost and date of the survey and report, and indicate it was filed with the County Recorder:

Description of Work Performed	Value of Work Performed	Date Work Was Performed
Performed 1 full day work on claim. Worked Material, metal detected, picked up trash etc.	\$100.00	7-12-2018

3. Name and mailing address of each person who performed the labor and improvements:

Name (please print)	Current Mailing Address (please print)
Shirley A. Wildes	PO Box 1146 Okeechobee, FL 34973
Donald Wildes Sr.	PO Box 1146 Okeechobee, FL 34973
_____	_____
_____	_____

4. Name and mailing address of each person who holds and claims the subject mining claim(s) for the valuable minerals contained therein. Be sure to indicate if there is a change of address:

Name (please print)	Current Mailing Address (please print)
Shirley A. Wildes	P.O. Box 1146 Okeechobee, FL 34973
Donald W. Wildes (Sr.)	P.O. Box 1146 Okeechobee, FL 34973
_____	_____
_____	_____
_____	_____
_____	_____
_____	_____
_____	_____

5. The undersigned testifies that on the date of August 24, 2018, all monuments required by law were erected upon the subject claim(s), and all notices required by law were posted on the subject claim(s) or copies thereof were in place, and at said date, each corner monument bore or contained

markings sufficient to appropriately designate the corner of the claim to which it pertains and the name of the claim(s).

I hereby certify under penalty of perjury under the laws of the State of Florida that the foregoing statements are true and correct:

Shirley A. Wildes Date: 8-24-18
(Signature of person responsible for above statement)

Title 18 U.S.C. 1001 and 43 U.S.C. 1212 make it a crime for any person knowingly and willfully to make to any department or agency of the United States any false, fictitious or fraudulent statements or representations as to any matter within its jurisdiction.

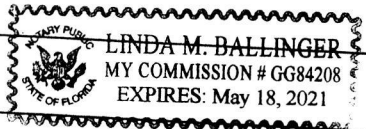
Notary Block

SUBSCRIBED AND SWORN TO before me, this 24 day of August 2018

By: Linda M Ballinger
(Signature of Affiant)

Title: Notary

My Commission Expires: _____



RECEIVED
BLM AZ STATE OFFICE
2018 SEP - 5 P 2:00
PHOENIX, ARIZONA

INSTRUCTIONS

1. This is an optional form that may be used to satisfy the requirements for the Bureau of Land Management (BLM) under the provisions of 43 U.S.C. §1744 and 30 U.S.C. §28-28d and the regulations thereunder (43 CFR part 3835). Since local and State laws may vary, you should contact your local and State agencies where the claims are located to ensure all applicable laws and requirements are satisfied.
2. The claimant(s) must fill in the date in paragraph 1 for the applicable assessment year and the county and state where the claims are located.
3. All claim names, BLM serial numbers, legal descriptions, and original county recording information must be listed for the claims pertaining to this assessment notice.
4. The claimant(s) must complete paragraph 2 listing all labor or improvements which was performed on or did benefit the subject mining claims. The value and date of the labor or improvements must also be listed. The total amount of labor or improvements can be listed, but the total expenditure must equal at least \$100 for each claim.
5. The names and current mailing addresses of the person(s) performing the labor shall be listed in paragraph 3.
6. The name and current mailing address of each owner (claimant) of the claims shall be listed in paragraph 4. The mailing address shall be the owner's address and not the address of an agent or anyone representing the claimant. Be sure to note if there has been a change of address.
7. Paragraph 5 shall be completed to show the date it was verified that all monuments required by law were properly erected, all notices were posted, and that corners were appropriately designated for all claims listed.
8. An exact legible reproduction or duplicate (other than microfilm or other electronic media) of this affidavit or another type of affidavit of assessment work that you file or will file in the county where each claim is located, must be filed with the BLM on or before December 30 of the calendar year in which the assessment year ends. For mill or tunnel sites, a separate notice of intent to hold must be filed with the BLM on or before December 30. Requirements for filing a notice of intent to hold can be found at 43 CFR 3835.33.
9. A processing fee of \$10 for each claim listed must be remitted to the BLM along with this or any other affidavit of assessment work.

NOTICES

THE PRIVACY ACT and 43 CFR 2.223(d) require that you be furnished with the following information in connection with the information requested by this form.

AUTHORITY: 30 U.S.C. §28-28d and 43 CFR part 3835 permit collection of the information requested by this form.

PRINCIPAL PURPOSE: The BLM will use the information you provide to document compliance with 43 U.S.C. 1744 and that assessment work has been completed in accordance with 30 U.S.C. § 28-28d and 43 CFR part 3835 in lieu of paying the maintenance fee for the mining claims listed on this form.

ROUTINE USES: The BLM will only disclose this information in accordance with the provisions at 43 CFR 2.231(b) and (c).

EFFECT OF NOT PROVIDING INFORMATION: Disclosure of the requested information is required by 30 U.S.C. § 28-28d and 43 CFR part 3835 for claimants qualified to perform assessment work in lieu of paying the maintenance fee. Failure to submit all the requested information or to complete this form will delay the BLM's processing of the form and may preclude the BLM's acceptance of the assessment work information, which may result in forfeiture of the mining claim(s) by the claimant.

THE PAPERWORK REDUCTION ACT requires us to inform you that:

Use of this form is optional. You must perform assessment if a waiver to pay the maintenance fee has been requested. This form is provided to help you attest that annual assessment work has been completed in lieu of paying the maintenance fee for your claim(s). Submission of the requested information is necessary to obtain or retain a benefit.

You do not have to respond to this or any other Federal agency-sponsored information collection unless it displays a valid OMB control number.

BURDEN HOURS STATEMENT: The estimated public reporting burden for this form is 30 minutes per response, including the time for reviewing instructions, gathering and maintaining data, and completing and reviewing the form. You may submit comments regarding the burden estimate or any other aspect of this form to: U.S. Department of the Interior, Bureau of Land Management (1004-0114), Bureau Information Collection Clearance Officer (WO-630), 1849 C Street, N.W., Room 2134LM, Washington, D.C. 20240.

Shirley A. Seidels
P.O. Box 1146
Okeechobee, Florida
34973

RECEIVED
BLM AZ STATE OFFICE

2018 SEP -5 P 2:00

PHOENIX, ARIZONA

WEST PALM BCH FL 334

31 AUG 2018 PM 2 L



**POSTMARKED
TIMELY**

Bureau of Land Management - Arizona
1 North Central Ave. Suite 800
Phoenix, Arizona
85004-4427

85004-442700



United States Department of the Interior
Bureau of Land Management
 DIV OF LANDS, MINRLS & ENERGY
 ONE N CENTRAL AVE
 PHOENIX, AZ 85004 -4427
 Phone: 602-417-9200

Receipt

No: 4260513

Transaction #: 4376133	
Date of Transaction: 09/11/2018	
CUSTOMER:	
SHIRLEY WILDES PO BOX 1146 OKEECHOBEE,FL 34973-1146 US	

LINE #	QTY	DESCRIPTION	REMARKS	UNIT PRICE	TOTAL
1	1.00	LOCATABLE MINERALS / MINING CLAIMS- NOT NEW-UNADJUD.ONE AUTH NO. ONLY / MINING CLAIM MONEY RECEIVED CASES: AMC393518/\$10.00	2018 POL & 2019 WAIV (1)	- n/a -	10.00
TOTAL:					\$10.00

PAYMENT INFORMATION			
1	AMOUNT:	10.00	POSTMARKED: N/A
	TYPE:	CHECK	RECEIVED: 09/05/2018
	CHECK NO:	1618	
	NAME:	WILDES, SHIRLEY PO BOX 1146 OKEECHOBEE FL 34973-1146 US	

REMARKS

This receipt was generated by the automated BLM Collections and Billing System and is a paper representation of a portion of the official electronic record contained therein.

UNITED STATES
DEPARTMENT OF THE INTERIOR
BUREAU OF LAND MANAGEMENT

AFFIDAVIT OF ANNUAL ASSESSMENT WORK

FORM APPROVED
OMB NO.: 1004-0114
Expires: January 31, 2020

39564
396805

WHEN RECORDED, MAIL DOCUMENT TO:

NAME: Shirley A. Wildes

ADDRESS: P.O. Box 1146

CITY, STATE, ZIP: Okeechobee, FL 34973

397967
389919

FOR COUNTY RECORDER'S USE

No. of Claims 1
x \$10/claim
Total due BLM \$ 10.00

TO ALL WHOM IT MAY CONCERN:

1. The undersigned certifies that at least \$100 per claim was expended for development, labor and improvements, or equivalent value added, as the annual assessment work for the assessment year ending September 1, 2017 for the following contiguous unpatented mining claim(s), located in the County of Yavapai, in the State of Arizona.

BLM Serial No.	Name of Claim	Tp	Rg	Sec	Mer	County Recordation Book and Page No.	Co. Recording Date
Amc #395650	Big Cactus Creek	10N	2E	31 ^{SW}	Y4	2017-0004920	1-30-2017 12:41:40 PM

RECEIVED
BLM AZ STATE OFFICE
2017 AUG 29 A 6 15
PHOENIX, ARIZONA
INTEREST
SEP 05 2017
BY: RAM

3946 253

2. Type of labor and improvements (specify what was done and give the total value for that labor and improvement to show at least \$100 for each claim). If a geological, geochemical, or geophysical survey was performed, as per 30 U.S.C. 28-1, reference the title of the report of survey, give cost and date of the survey and report, and indicate it was filed with the County Recorder:

Description of Work Performed	Value of Work Performed	Date Work Was Performed
Performed 1 day work at claim working material, metal detecting. Picked up garbage and bullet shells.	\$100.00	7-11-2017

3. Name and mailing address of each person who performed the labor and improvements:

Name (please print)	Current Mailing Address (please print)
Shirley A. Wildes	P.O. Box 1146 Okeechobee, FL. 34973
Donald W. Wildes (Sr.)	P.O. Box 1146 Okeechobee, FL. 34973

4. Name and mailing address of each person who holds and claims the subject mining claim(s) for the valuable minerals contained therein. Be sure to indicate if there is a change of address:

Name (please print)	Current Mailing Address (please print)
Shirley A. Wildes	P.O. Box 1146 Okeechobee, FL. 34973
Tabitha Trent	P.O. Box 1146 Okeechobee, FL. 34973
Shelley J. Wildes	P.O. Box 1146 Okeechobee, FL. 34973
Jamie M. Wildes	P.O. Box 1146 Okeechobee, FL. 34973
Donna M. Wildes	P.O. Box 1146 Okeechobee, FL. 34973
Donald W. Wildes (Jr.)	P.O. Box 1146 Okeechobee, FL. 34973

5. The undersigned testifies that on the date of 2017, all monuments required by law were erected upon the subject claim(s), and all notices required by law were posted on the subject claim(s) or copies thereof were in place, and at said date, each corner monument bore or contained

RECEIVED
 BLM AZ STATE OFFICE
 2017 AUG 29 AM 15
 PHOENIX, AZ 85004

markings sufficient to appropriately designate the corner of the claim to which it pertains and the name of the claim(s).

I hereby certify under penalty of perjury under the laws of the State of FLORIDA that the foregoing statements are true and correct:

Shirley A. Wildes

(Signature of person responsible for above statement)

Date: 7-31-17

Title 18 U.S.C. 1001 and 43 U.S.C. 1212 make it a crime for any person knowingly and willfully to make to any department or agency of the United States any false, fictitious or fraudulent statements or representations as to any matter within its jurisdiction.

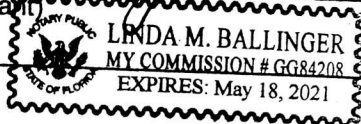
Notary Block

SUBSCRIBED AND SWORN TO before me, this 31st day of July 2017

By: Linda M. Ballinger

(Signature of Affiant)

Title: Notary



My Commission Expires: _____

INSTRUCTIONS

1. This is an optional form that may be used to satisfy the requirements for the Bureau of Land Management (BLM) under the provisions of 43 U.S.C. §1744 and 30 U.S.C. §28-28d and the regulations thereunder (43 CFR part 3835). Since local and State laws may vary, you should contact your local and State agencies where the claims are located to ensure all applicable laws and requirements are satisfied.
2. The claimant(s) must fill in the date in paragraph 1 for the applicable assessment year and the county and state where the claims are located.
3. All claim names, BLM serial numbers, legal descriptions, and original county recording information must be listed for the claims pertaining to this assessment notice.
4. The claimant(s) must complete paragraph 2 listing all labor or improvements which was performed on or did benefit the subject mining claims. The value and date of the labor or improvements must also be listed. The total amount of labor or improvements can be listed, but the total expenditure must equal at least \$100 for each claim.
5. The names and current mailing addresses of the person(s) performing the labor shall be listed in paragraph 3.
6. The name and current mailing address of each owner (claimant) of the claims shall be listed in paragraph 4. The mailing address shall be the owner's address and not the address of an agent or anyone representing the claimant. Be sure to note if there has been a change of address.
7. Paragraph 5 shall be completed to show the date it was verified that all monuments required by law were properly erected, all notices were posted, and that corners were appropriately designated for all claims listed.
8. An exact legible reproduction or duplicate (other than microfilm or other electronic media) of this affidavit or another type of affidavit of assessment work that you file or will file in the county where each claim is located, must be filed with the BLM on or before December 30 of the calendar year in which the assessment year ends. For mill or tunnel sites, a separate notice of intent to hold must be filed with the BLM on or before December 30. Requirements for filing a notice of intent to hold can be found at 43 CFR 3835.33.
9. A processing fee of \$10 for each claim listed must be remitted to the BLM along with this or any other affidavit of assessment work.

BLM
CLIMATE
EFFECTIVE
OFFICE
JUL 31 2017
8:15
FLORIDA

NOTICES

THE PRIVACY ACT and 43 CFR 2.223(d) require that you be furnished with the following information in connection with the information requested by this form.

AUTHORITY: 30 U.S.C. §28-28d and 43 CFR part 3835 permit collection of the information requested by this form.

PRINCIPAL PURPOSE: The BLM will use the information you provide to document compliance with 43 U.S.C. 1744 and that assessment work has been completed in accordance with 30 U.S.C. § 28-28d and 43 CFR part 3835 in lieu of paying the maintenance fee for the mining claims listed on this form.

ROUTINE USES: The BLM will only disclose this information in accordance with the provisions at 43 CFR 2.231(b) and (c).

EFFECT OF NOT PROVIDING INFORMATION: Disclosure of the requested information is required by 30 U.S.C. § 28-28d and 43 CFR part 3835 for claimants qualified to perform assessment work in lieu of paying the maintenance fee. Failure to submit all the requested information or to complete this form will delay the BLM's processing of the form and may preclude the BLM's acceptance of the assessment work information, which may result in forfeiture of the mining claim(s) by the claimant.

THE PAPERWORK REDUCTION ACT requires us to inform you that:

Use of this form is optional. You must perform assessment if a waiver to pay the maintenance fee has been requested. This form is provided to help you attest that annual assessment work has been completed in lieu of paying the maintenance fee for your claim(s). Submission of the requested information is necessary to obtain or retain a benefit.

You do not have to respond to this or any other Federal agency-sponsored information collection unless it displays a valid OMB control number.

BURDEN HOURS STATEMENT: The estimated public reporting burden for this form is 30 minutes per response, including the time for reviewing instructions, gathering and maintaining data, and completing and reviewing the form. You may submit comments regarding the burden estimate or any other aspect of this form to: U.S. Department of the Interior, Bureau of Land Management (1004-0114), Bureau Information Collection Clearance Officer (WO-630), 1849 C Street, N.W., Room 2134LM, Washington, D.C. 20240.

2. Type of labor and improvements (specify what was done and give the total value for that labor and improvement to show at least \$100 for each claim). If a geological, geochemical, or geophysical survey was performed, as per 30 U.S.C. 28-1, reference the title of the report of survey, give cost and date of the survey and report, and indicate it was filed with the County Recorder:

Description of Work Performed	Value of Work Performed	Date Work Was Performed
Did 1 day maintenance at claim working material, sampling rock, metal detecting, picked up garbage.	\$ 100.00	7-9-2017

3. Name and mailing address of each person who performed the labor and improvements:

Name (please print)

Shirley Wildes
Donald Wildes (Sr.)

Current Mailing Address (please print)

P.O. Box 1146 Okeechobee, FL 34973
P.O. Box 1146 Okeechobee, FL 34973

4. Name and mailing address of each person who holds and claims the subject mining claim(s) for the valuable minerals contained therein. Be sure to indicate if there is a change of address:

Name (please print)

Tabitha Trent
Shelley Wildes
Donna Wildes
Jamie Wildes
Donald Wildes (Jr.)

Current Mailing Address (please print)

P.O. Box 1146 Okeechobee, FL 34973
P.O. Box 1146 Okeechobee, FL 34973
P.O. Box 1146 Okeechobee, FL 34973
P.O. Box 1146 Okeechobee, FL 34973
P.O. Box 1146 Okeechobee, FL 34973

RECEIVED
 AUG 29 A 8:19
 BUREAU OF LAND MANAGEMENT
 FEDERAL BUREAU OF SURVEY
 DENVER, COLORADO

5. The undersigned testifies that on the date of 2017, all monuments required by law were erected upon the subject claim(s), and all notices required by law were posted on the subject claim(s) or copies thereof were in place, and at said date, each corner monument bore or contained

markings sufficient to appropriately designate the corner of the claim to which it pertains and the name of the claim(s).

I hereby certify under penalty of perjury under the laws of the State of FLORIDA that the foregoing statements are true and correct:

Shirley A. Shields
(Signature of person responsible for above statement)

Date: 7-31-17

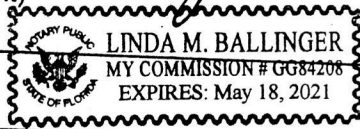
Title 18 U.S.C. 1001 and 43 U.S.C. 1212 make it a crime for any person knowingly and willfully to make to any department or agency of the United States any false, fictitious or fraudulent statements or representations as to any matter within its jurisdiction.

Notary Block

SUBSCRIBED AND SWORN TO before me, this 31st day of July 2017

By: Linda M. Ballinger
(Signature of Affiant)

Title: Notary



My Commission Expires: _____

INSTRUCTIONS

1. This is an optional form that may be used to satisfy the requirements for the Bureau of Land Management (BLM) under the provisions of 43 U.S.C. §1744 and 30 U.S.C. §28-28d and the regulations thereunder (43 CFR part 3835). Since local and State laws may vary, you should contact your local and State agencies where the claims are located to ensure all applicable laws and requirements are satisfied.
2. The claimant(s) must fill in the date in paragraph 1 for the applicable assessment year and the county and state where the claims are located.
3. All claim names, BLM serial numbers, legal descriptions, and original county recording information must be listed for the claims pertaining to this assessment notice.
4. The claimant(s) must complete paragraph 2 listing all labor or improvements which was performed on or did benefit the subject mining claims. The value and date of the labor or improvements must also be listed. The total amount of labor or improvements can be listed, but the total expenditure must equal at least \$100 for each claim.
5. The names and current mailing addresses of the person(s) performing the labor shall be listed in paragraph 3.
6. The name and current mailing address of each owner (claimant) of the claims shall be listed in paragraph 4. The mailing address shall be the owner's address and not the address of an agent or anyone representing the claimant. Be sure to note if there has been a change of address.
7. Paragraph 5 shall be completed to show the date it was verified that all monuments required by law were properly erected, all notices were posted, and that corners were appropriately designated for all claims listed.
8. An exact legible reproduction or duplicate (other than microfilm or other electronic media) of this affidavit or another type of affidavit of assessment work that you file or will file in the county where each claim is located, must be filed with the BLM on or before December 30 of the calendar year in which the assessment year ends. For mill or tunnel sites, a separate notice of intent to hold must be filed with the BLM on or before December 30. Requirements for filing a notice of intent to hold can be found at 43 CFR 3835.33.
9. A processing fee of \$10 for each claim listed must be remitted to the BLM along with this or any other affidavit of assessment work.

RECEIVED
BUREAU OF LAND MANAGEMENT
OFFICE
PHOENIX, ARIZONA
AUG 18 2017

NOTICES

THE PRIVACY ACT and 43 CFR 2.223(d) require that you be furnished with the following information in connection with the information requested by this form.

AUTHORITY: 30 U.S.C. §28-28d and 43 CFR part 3835 permit collection of the information requested by this form.

PRINCIPAL PURPOSE: The BLM will use the information you provide to document compliance with 43 U.S.C. 1744 and that assessment work has been completed in accordance with 30 U.S.C. § 28-28d and 43 CFR part 3835 in lieu of paying the maintenance fee for the mining claims listed on this form.

ROUTINE USES: The BLM will only disclose this information in accordance with the provisions at 43 CFR 2.231(b) and (c).

EFFECT OF NOT PROVIDING INFORMATION: Disclosure of the requested information is required by 30 U.S.C. § 28-28d and 43 CFR part 3835 for claimants qualified to perform assessment work in lieu of paying the maintenance fee. Failure to submit all the requested information or to complete this form will delay the BLM's processing of the form and may preclude the BLM's acceptance of the assessment work information, which may result in forfeiture of the mining claim(s) by the claimant.

THE PAPERWORK REDUCTION ACT requires us to inform you that:

Use of this form is optional. You must perform assessment if a waiver to pay the maintenance fee has been requested. This form is provided to help you attest that annual assessment work has been completed in lieu of paying the maintenance fee for your claim(s). Submission of the requested information is necessary to obtain or retain a benefit.

You do not have to respond to this or any other Federal agency-sponsored information collection unless it displays a valid OMB control number.

BURDEN HOURS STATEMENT: The estimated public reporting burden for this form is 30 minutes per response, including the time for reviewing instructions, gathering and maintaining data, and completing and reviewing the form. You may submit comments regarding the burden estimate or any other aspect of this form to: U.S. Department of the Interior, Bureau of Land Management (1004-0114), Bureau Information Collection Clearance Officer (WO-630), 1849 C Street, N.W., Room 2134LM, Washington, D.C. 20240.

2. Type of labor and improvements (specify what was done and give the total value for that labor and improvement to show at least \$100 for each claim). If a geological, geochemical, or geophysical survey was performed, as per 30 U.S.C. 28-1, reference the title of the report of survey, give cost and date of the survey and report, and indicate it was filed with the County Recorder:

Description of Work Performed	Value of Work Performed	Date Work Was Performed
Performed 1 full day's work on claim. Picked up trash, metal detected, run material collected on claim.	\$100.00	7-14-2017

3. Name and mailing address of each person who performed the labor and improvements:

Name (please print)	Current Mailing Address (please print)
Shirley A. Wildes	P.O. Box 1146 Okeechobee, FL. 34973
Donald W. Wildes (SR.)	P.O. Box 1146 Okeechobee, FL. 34973
_____	_____
_____	_____

4. Name and mailing address of each person who holds and claims the subject mining claim(s) for the valuable minerals contained therein. Be sure to indicate if there is a change of address:

Name (please print)	Current Mailing Address (please print)
Shirley A. Wildes	P.O. Box 1146 Okeechobee, FL. 34973
Tatiana Trent	PO Box 1146 Okeechobee, FL. 34973
Shelley J. Wildes	PO Box 1146 Okeechobee, FL. 34973
Jamie M. Wildes	PO Box 1146 Okeechobee, FL. 34973
Donna M. Wildes	PO Box 1146 Okeechobee, FL. 34973
Donald W. Wildes Jr.	PO Box 1146 Okeechobee, FL. 34973
Pat Tyner	PO Box 1146 Okeechobee, FL. 34973
Durwin Tyner	PO Box 1146 Okeechobee, FL. 34973

5. The undersigned testifies that on the date of 2017, 2017 monuments required by law were erected upon the subject claim(s), and all notices required by law were posted on the subject claim(s) or copies thereof were in place, and at said date, each corner monument bore or contained

RECEIVED
 BLM
 2017 JUL 29 A 11
 PHOENIX ARIZONA
 (Form 3830-4, page 2)

markings sufficient to appropriately designate the corner of the claim to which it pertains and the name of the claim(s).

I hereby certify under penalty of perjury under the laws of the State of FLORIDA that the foregoing statements are true and correct:

Shirley A. Wilder Date: 7-31-17
(Signature of person responsible for above statement)

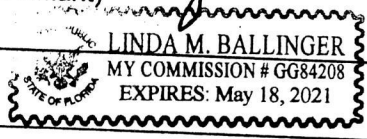
Title 18 U.S.C. 1001 and 43 U.S.C. 1212 make it a crime for any person knowingly and willfully to make to any department or agency of the United States any false, fictitious or fraudulent statements or representations as to any matter within its jurisdiction.

Notary Block

SUBSCRIBED AND SWORN TO before me, this 31st day of July 2017

By: Linda M. Ballinger
(Signature of Affiant)

Title: Notary



My Commission Expires: _____

INSTRUCTIONS

1. This is an optional form that may be used to satisfy the requirements for the Bureau of Land Management (BLM) under the provisions of 43 U.S.C. §1744 and 30 U.S.C. §28-28d and the regulations thereunder (43 CFR part 3835). Since local and State laws may vary, you should contact your local and State agencies where the claims are located to ensure all applicable laws and requirements are satisfied.
2. The claimant(s) must fill in the date in paragraph 1 for the applicable assessment year and the county and state where the claims are located.
3. All claim names, BLM serial numbers, legal descriptions, and original county recording information must be listed for the claims pertaining to this assessment notice.
4. The claimant(s) must complete paragraph 2 listing all labor or improvements which was performed on or did benefit the subject mining claims. The value and date of the labor or improvements must also be listed. The total amount of labor or improvements can be listed, but the total expenditure must equal at least \$100 for each claim.
5. The names and current mailing addresses of the person(s) performing the labor shall be listed in paragraph 3.
6. The name and current mailing address of each owner (claimant) of the claims shall be listed in paragraph 4. The mailing address shall be the owner's address and not the address of an agent or anyone representing the claimant. Be sure to note if there has been a change of address.
7. Paragraph 5 shall be completed to show the date it was verified that all monuments required by law were properly erected, all notices were posted, and that corners were appropriately designated for all claims listed.
8. An exact legible reproduction or duplicate (other than microfilm or other electronic media) of this affidavit or another type of affidavit of assessment work that you file or will file in the county where each claim is located, must be filed with the BLM on or before December 30 of the calendar year in which the assessment year ends. For mill or tunnel sites, a separate notice of intent to hold must be filed with the BLM on or before December 30. Requirements for filing a notice of intent to hold can be found at 43 CFR 3835.33.
9. A processing fee of \$10 for each claim listed must be remitted to the BLM along with this or any other affidavit of assessment work.

RECEIVED
BLM
TULSA
OFFICE
AUG 14 8:14
TULSA, ARIZONA

NOTICES

THE PRIVACY ACT and 43 CFR 2.223(d) require that you be furnished with the following information in connection with the information requested by this form.

AUTHORITY: 30 U.S.C. §28-28d and 43 CFR part 3835 permit collection of the information requested by this form.

PRINCIPAL PURPOSE: The BLM will use the information you provide to document compliance with 43 U.S.C. 1744 and that assessment work has been completed in accordance with 30 U.S.C. § 28-28d and 43 CFR part 3835 in lieu of paying the maintenance fee for the mining claims listed on this form.

ROUTINE USES: The BLM will only disclose this information in accordance with the provisions at 43 CFR 2.231(b) and (c).

EFFECT OF NOT PROVIDING INFORMATION: Disclosure of the requested information is required by 30 U.S.C. § 28-28d and 43 CFR part 3835 for claimants qualified to perform assessment work in lieu of paying the maintenance fee. Failure to submit all the requested information or to complete this form will delay the BLM's processing of the form and may preclude the BLM's acceptance of the assessment work information, which may result in forfeiture of the mining claim(s) by the claimant.

THE PAPERWORK REDUCTION ACT requires us to inform you that:

Use of this form is optional. You must perform assessment if a waiver to pay the maintenance fee has been requested. This form is provided to help you attest that annual assessment work has been completed in lieu of paying the maintenance fee for your claim(s). Submission of the requested information is necessary to obtain or retain a benefit.

You do not have to respond to this or any other Federal agency-sponsored information collection unless it displays a valid OMB control number.

BURDEN HOURS STATEMENT: The estimated public reporting burden for this form is 30 minutes per response, including the time for reviewing instructions, gathering and maintaining data, and completing and reviewing the form. You may submit comments regarding the burden estimate or any other aspect of this form to: U.S. Department of the Interior, Bureau of Land Management (1004-0114), Bureau Information Collection Clearance Officer (WO-630), 1849 C Street, N.W., Room 2134LM, Washington, D.C. 20240.

RECEIVED
BLM AZ STATE OFFICE
2011 AUG 29 A 8:15
PHOENIX, ARIZONA

UNITED STATES
DEPARTMENT OF THE INTERIOR
BUREAU OF LAND MANAGEMENT

FORM APPROVED
OMB NO.: 1004-0114
Expires: January 31, 2020

AFFIDAVIT OF ANNUAL ASSESSMENT WORK

WHEN RECORDED, MAIL DOCUMENT TO:

NAME: Shirley A. Wildes

ADDRESS: P.O. Box 1146

CITY, STATE, ZIP: Okeechobee, FL 34973

FOR COUNTY RECORDER'S USE

No. of Claims 1
x \$10/claim
Total due BLM \$ 10.00

TO ALL WHOM IT MAY CONCERN:

1. The undersigned certifies that at least \$100 per claim was expended for development, labor and improvements, or equivalent value added, as the annual assessment work for the assessment year ending September 1, 2017 for the following contiguous unpatented mining claim(s), located in the County of La Paz, in the State of Arizona.

BLM Serial No.	Name of Claim	Tp	Rg	Sec	Mer	County Recordation Book and Page No.	Co. Recording Date
AMC # 389922	Magic Gold #5	4N	12W	SE 4 sec 4		2017-00031	11:29 AM 1-4-2017

RECEIVED
BLM AZ STATE OFFICE
2017 AUG 29 A 8:19
PHOENIX, ARIZONA

3966253

2. Type of labor and improvements (specify what was done and give the total value for that labor and improvement to show at least \$100 for each claim). If a geological, geochemical, or geophysical survey was performed, as per 30 U.S.C. 28-1, reference the title of the report of survey, give cost and date of the survey and report, and indicate it was filed with the County Recorder:

Description of Work Performed	Value of Work Performed	Date Work Was Performed
Performed 1 day's work on claim mining material, metal detecting, picked up trash, and bottles. Worked material and checked out rock specimens	\$100.00	7-18-2017

3. Name and mailing address of each person who performed the labor and improvements:

Name (please print)	Current Mailing Address (please print)
Shirley Wildes	P.O. Box 1146 Okeechobee, FL 34973
Donald W. Wildes (sr.)	P.O. Box 1146 Okeechobee, FL 34973
_____	_____
_____	_____

4. Name and mailing address of each person who holds and claims the subject mining claim(s) for the valuable minerals contained therein. Be sure to indicate if there is a change of address:

Name (please print)	Current Mailing Address (please print)
Shirley Wildes	P.O. Box 1146 Okeechobee, FL 34973
Donald W. Wildes SR.	P.O. Box 1146 Okeechobee, FL 34973
_____	_____
_____	_____
_____	_____
_____	_____
_____	_____

RECEIVED
 BLM AZ STATE OFFICE
 2017 AUG 29 A 8:14
 PHOENIX ARIZONA

5. The undersigned testifies that on the date of _____, 2017, all monuments required by law were erected upon the subject claim(s), and all notices required by law were posted on the subject claim(s) or copies thereof were in place, and at said date, each corner monument bore or contained

markings sufficient to appropriately designate the corner of the claim to which it pertains and the name of the claim(s).

I hereby certify under penalty of perjury under the laws of the State of FLORIDA that the foregoing statements are true and correct:

Shirley A. Wildes
(Signature of person responsible for above statement)

Date: 7/31/17

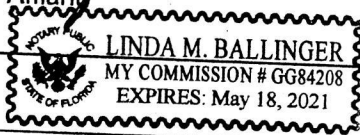
Title 18 U.S.C. 1001 and 43 U.S.C. 1212 make it a crime for any person knowingly and willfully to make to any department or agency of the United States any false, fictitious or fraudulent statements or representations as to any matter within its jurisdiction.

Notary Block

SUBSCRIBED AND SWORN TO before me, this 31ST day of July 2017

By: Linda M. Ballinger
(Signature of Affiant)

Title: Notary



My Commission Expires: _____

INSTRUCTIONS

1. This is an optional form that may be used to satisfy the requirements for the Bureau of Land Management (BLM) under the provisions of 43 U.S.C. §1744 and 30 U.S.C. §28-28d and the regulations thereunder (43 CFR part 3835). Since local and State laws may vary, you should contact your local and State agencies where the claims are located to ensure all applicable laws and requirements are satisfied.
2. The claimant(s) must fill in the date in paragraph 1 for the applicable assessment year and the county and state where the claims are located.
3. All claim names, BLM serial numbers, legal descriptions, and original county recording information must be listed for the claims pertaining to this assessment notice.
4. The claimant(s) must complete paragraph 2 listing all labor or improvements which was performed on or did benefit the subject mining claims. The value and date of the labor or improvements must also be listed. The total amount of labor or improvements can be listed, but the total expenditure must equal at least \$100 for each claim.
5. The names and current mailing addresses of the person(s) performing the labor shall be listed in paragraph 3.
6. The name and current mailing address of each owner (claimant) of the claims shall be listed in paragraph 4. The mailing address shall be the owner's address and not the address of an agent or anyone representing the claimant. Be sure to note if there has been a change of address.
7. Paragraph 5 shall be completed to show the date it was verified that all monuments required by law were properly erected, all notices were posted, and that corners were appropriately designated for all claims listed.
8. An exact legible reproduction or duplicate (other than microfilm or other electronic media) of this affidavit or another type of affidavit of assessment work that you file or will file in the county where each claim is located, must be filed with the BLM on or before December 30 of the calendar year in which the assessment year ends. For mill or tunnel sites, a separate notice of intent to hold must be filed with the BLM on or before December 30. Requirements for filing a notice of intent to hold can be found at 43 CFR 3835.33.
9. A processing fee of \$10 for each claim listed must be remitted to the BLM along with this or any other affidavit of assessment work.

NOTICES

THE PRIVACY ACT and 43 CFR 2.223(d) require that you be furnished with the following information in connection with the information requested by this form.

AUTHORITY: 30 U.S.C. §28-28d and 43 CFR part 3835 permit collection of the information requested by this form.

PRINCIPAL PURPOSE: The BLM will use the information you provide to document compliance with 43 U.S.C. 1744 and that assessment work has been completed in accordance with 30 U.S.C. § 28-28d and 43 CFR part 3835 in lieu of paying the maintenance fee for the mining claims listed on this form.

ROUTINE USES: The BLM will only disclose this information in accordance with the provisions at 43 CFR 2.231(b) and (c).

EFFECT OF NOT PROVIDING INFORMATION: Disclosure of the requested information is required by 30 U.S.C. § 28-28d and 43 CFR part 3835 for claimants qualified to perform assessment work in lieu of paying the maintenance fee. Failure to submit all the requested information or to complete this form will delay the BLM's processing of the form and may preclude the BLM's acceptance of the assessment work information, which may result in forfeiture of the mining claim(s) by the claimant.

THE PAPERWORK REDUCTION ACT requires us to inform you that:

Use of this form is optional. You must perform assessment if a waiver to pay the maintenance fee has been requested. This form is provided to help you attest that annual assessment work has been completed in lieu of paying the maintenance fee for your claim(s). Submission of the requested information is necessary to obtain or retain a benefit.

You do not have to respond to this or any other Federal agency-sponsored information collection unless it displays a valid OMB control number.

BURDEN HOURS STATEMENT: The estimated public reporting burden for this form is 30 minutes per response, including the time for reviewing instructions, gathering and maintaining data, and completing and reviewing the form. You may submit comments regarding the burden estimate or any other aspect of this form to: U.S. Department of the Interior, Bureau of Land Management (1004-0114), Bureau Information Collection Clearance Officer (WO-630), 1849 C Street, N.W., Room 2134LM, Washington, D.C. 20240.

United States Department of the Interior
Bureau of Land Management
 DIV OF LANDS, MINRLS & ENERGY
 ONE N CENTRAL AVE
 PHOENIX, AZ 85004 -4427
 Phone: 602-417-9200

Receipt

No: 3966253

Transaction #: 4076132	
Date of Transaction: 08/30/2017	
CUSTOMER:	
SHIRLEY WILDES PO BOX 1146 OKEECHOBEE, FL 34973-1146 US	

LINE #	QTY	DESCRIPTION	REMARKS	UNIT PRICE	TOTAL
1	1.00	LOCATABLE MINERALS / MINING CLAIMS- NOT NEW-UNADJUD, ONE AUTH NO. ONLY / MINING CLAIM MONEY RECEIVED CASES: AMC395650/\$40.00	POL 2017/4 WAV	- n/a -	40.00
TOTAL:					\$40.00

PAYMENT INFORMATION			
1	AMOUNT:	10.00	POSTMARKED: 08/25/2017
	TYPE:	CHECK	RECEIVED: 08/29/2017
	CHECK NO:	1479	
	NAME:	WILDES, SHIRLEY A PO BOX 1146 OKEECHOBEE FL 34973-1146 US	
2	AMOUNT:	10.00	POSTMARKED: 08/25/2017
	TYPE:	CHECK	RECEIVED: 08/29/2017
	CHECK NO:	1488	
	NAME:	WILDES, SHIRLEY A PO BOX 1146 OKEECHOBEE FL 34973-1146 US	
3	AMOUNT:	10.00	POSTMARKED: 08/25/2017
	TYPE:	CHECK	RECEIVED: 08/29/2017
	CHECK NO:	1489	
	NAME:	WILDES, SHIRLEY A PO BOX 1146 OKEECHOBEE FL 34973-1146 US	

4	AMOUNT:	10.00	POSTMARKED:	08/25/2017
	TYPE:	CHECK	RECEIVED:	08/29/2017
	CHECK NO:	1491		
	NAME:	WILDES, SHIRLEY A PO BOX 1146 OKEECHOBEE FL 34973-1146 US		

REMARKS

This receipt was generated by the automated BLM Collections and Billing System and is a paper representation of a portion of the official electronic record contained therein.

UNITED STATES
DEPARTMENT OF THE INTERIOR
BUREAU OF LAND MANAGEMENT

519
JMM

MAINTENANCE FEE WAIVER CERTIFICATION

FORM APPROVED
OMB NO. 1004-0114
Expires: January 31, 2020

SEE INSTRUCTIONS ON PAGE 2

AME 389919

- This small miner waiver is filed for the assessment year beginning on September 1, 2017 and ending on September 1, 2018.
- The undersigned and all related parties owned ten or fewer mining claims, mill, or tunnel sites located and maintained on Federal lands in the United States of America on September 1, 2017.
- The undersigned have performed the assessment work required by law for each mining claim listed prior to filing this waiver and understand that by filing this form, the undersigned must file an affidavit of assessment work with the Bureau of Land Management (BLM) by the December 30th following the filing of this waiver.
- The undersigned understand that if the assessment work obligation has not yet come due under 30 U.S.C. 28 (for those claims in their first assessment year only), a notice of intent to hold reciting this condition must be recorded by the December 30th following the filing of this waiver.
- The undersigned understand that mill and tunnel sites may also be listed on this waiver and be waived from payment of the maintenance fee, and that a notice of intent to hold for these sites is required to be filed with the BLM by the December 30th following the filing of this waiver.
- The undersigned understand and acknowledge that pursuant to 43 U.S.C. 1212 and 18 U.S.C. 1001, the filing or recording of a false, fictitious, or fraudulent document with the BLM may result in a fine of up to \$250,000, a prison term not to exceed five years, or both.
- The mining claims, mill or tunnel sites for which this waiver from payment of the maintenance fees is requested are:

CLAIM OR SITE NAME	BLM RECORDATION SERIAL NUMBER
1. Magic Gold #5	AME.# 389922
2.	
3.	
4.	
5.	
6.	
7.	
8.	
9.	
10.	

RECEIVED
BLM AZ STATE OFFICE
2017 AUG 29 AM 10:00
PHOENIX, ARIZONA

The owner(s) (claimants) of the above mining claims and sites are:

MW
TCT
Shirley A. Wildes ✓
(Owner's Name - Please Print)
P.O. Box 1146
(Owner's Mailing Address)

Shirley A. Wildes ✓
(Owner's Signature)
Okeechobee FL 34973
(City) (State) (Zip Code)

SR
Donald W. Wildes Sr. ✓
(Owner's Name - Please Print)
P.O. Box 1146
(Owner's Mailing Address)

Donald W. Wildes Sr. ✓
(Owner's Signature)
Okeechobee FL 34973
(City) (State) (Zip Code)

(Owner's Name - Please Print)
(Owner's Mailing Address)

(Owner's Signature)
(City) (State) (Zip Code)

ENTERED
AC483
SEP 15 2017
BY: fb

(Owner's Name - Please Print)
(Owner's Mailing Address)

(Owner's Signature)
(City) (State) (Zip Code)

(Owner's Name - Please Print)	(Owner's Signature)		
(Owner's Mailing Address)	(City)	(State)	(Zip Code)
(Owner's Name - Please Print)	(Owner's Signature)		
(Owner's Mailing Address)	(City)	(State)	(Zip Code)
(Owner's Name - Please Print)	(Owner's Signature)		
(Owner's Mailing Address)	(City)	(State)	(Zip Code)
(Owner's Name - Please Print)	(Owner's Signature)		
(Owner's Mailing Address)	(City)	(State)	(Zip Code)

18 U.S.C. 1001 and 43 U.S.C. 1212 make it a crime for any person knowingly and willfully to make to any department or agency of the United States any false, fictitious or fraudulent statements or representations as to any matter within its jurisdiction.

INSTRUCTIONS

1. This certification is made under the provisions of 43 U.S.C. § 1744 and 30 U.S.C. §28-28k and the regulations thereunder (43 CFR Part 3830).
2. The claimant(s) must fill in the dates in paragraph 1 for the beginning and ending of the assessment year for which this waiver is sought.
3. The claimant(s) must fill in the date in paragraph 2 for the beginning of the assessment year for which this waiver is sought.
4. All claim and site names and BLM serial numbers must be listed for the mining claims, mill sites, and tunnel sites for which the waiver is sought.
5. All owners of the mining claims, mill sites, and tunnel sites and their addresses must be given.
6. This waiver form must be signed by all the claimants or their designated agent, in original form. If an agent is designated, a notarized designation of agent, signed by all of the claimants with proper address given, must be submitted with this waiver.
7. This form must be filed no later than September 1st for the upcoming assessment year in the BLM State Office where the mining claims or sites are recorded, or the waiver cannot be granted by the BLM. (Example: To obtain a waiver for the assessment year 2012, which begins on September 1, 2011, you must qualify for and file for a waiver no later than September 1, 2011, in the proper BLM State Office.)
8. For all mining claims which require assessment work, you must record an affidavit of labor on or before the December 30th immediately following the filing of this waiver. For all other mining claims or sites waived, you must record a notice of intent to hold on or before the December 30th immediately following the filing of this waiver.
9. Mill and tunnel sites may also be listed on this waiver and be waived from payment of the maintenance fee. A notice of intent to hold for these sites is required to be filed by the December 30th following the filing of this waiver.

SEP 18 2011

PHOENIX, ARIZONA
 2011 AUG 29 11:48:19
 BLM AZ STATE OFFICE
 RECEIVED

FOR OFFICIAL USE ONLY

UNITED STATES
DEPARTMENT OF THE INTERIOR
BUREAU OF LAND MANAGEMENT

525

AM

MAINTENANCE FEE WAIVER CERTIFICATION

FORM APPROVED
OMB NO. 1004-0114
Expires: October 31, 2016

389919

SEE INSTRUCTIONS ON PAGE 2

1. This small miner waiver is filed for the assessment year beginning on September 1, 2016 and ending on September 1, 2017^{RS}
2. The undersigned and all related parties owned ten or fewer mining claims, mill, or tunnel sites located and maintained on Federal lands in the United States of America on September 1, 2016.^{RZ}
3. The undersigned have performed the assessment work required by law for each mining claim listed prior to filing this waiver and understand that by filing this form, the undersigned must file an affidavit of assessment work with the Bureau of Land Management (BLM) by the December 30th following the filing of this waiver.
4. The undersigned understand that if the assessment work obligation has not yet come due under 30 U.S.C. 28 (for those claims in their first assessment year only), a notice of intent to hold reciting this condition must be recorded by the December 30th following the filing of this waiver.
5. The undersigned understand that mill and tunnel sites may also be listed on this waiver and be waived from payment of the maintenance fee, and that a notice of intent to hold for these sites is required to be filed with the BLM by the December 30th following the filing of this waiver.
6. The undersigned understand and acknowledge that pursuant to 43 U.S.C. 1212 and 18 U.S.C. 1001, the filing or recording of a false, fictitious, or fraudulent document with the BLM may result in a fine of up to \$250,000, a prison term not to exceed five years, or both.
7. The mining claims, mill or tunnel sites for which this waiver from payment of the maintenance fees is requested are:

CLAIM OR SITE NAME	BLM RECORDATION SERIAL NUMBER
1. Magic Gold #5	AMC# 389922 ✓
2.	
3.	
4.	
5.	
6.	
7.	
8.	
9.	
10.	

RECEIVED
BLM AZ STATE OFFICE
2016 AUG 29 P 3:05
PHOENIX, ARIZONA

The owner(s) (claimants) of the above mining claims and sites are:

Shirley A. Wildes
 (Owner's Name - Please Print)
 PO Box 1146
 (Owner's Mailing Address)

Shirley A. Wildes
 (Owner's Signature)
 Keelchabee
 (City) IL 34973
 (State) (Zip Code)

Donald W Wildes Sr.
 (Owner's Name - Please Print)
 P.O. Box 1146
 (Owner's Mailing Address)

Donald W Wildes
 (Owner's Signature)
 Keelchabee
 (City) FL 34973
 (State) (Zip Code)

(Owner's Name - Please Print)
 (Owner's Mailing Address)

(Owner's Signature)
 (City) (State) (Zip Code)

(Owner's Name - Please Print)
 (Owner's Mailing Address)

(Owner's Signature)
 (City) (State) (Zip Code)

ENTERED
 SEP 8 2016
 BY: RZ

RZ
2016

(Owner's Name - Please Print)

(Owner's Signature)

(Owner's Mailing Address)

(City)

(State)

(Zip Code)

RECEIVED
BLM AZ STATE OFFICE

2011 AUG 29 P 3:05

(Owner's Name - Please Print)

(Owner's Signature)

(Owner's Mailing Address)

(City)

(State)

(Zip Code)

PHOENIX, ARIZONA

(Owner's Name - Please Print)

(Owner's Signature)

(Owner's Mailing Address)

(City)

(State)

(Zip Code)

(Owner's Name - Please Print)

(Owner's Signature)

(Owner's Mailing Address)

(City)

(State)

(Zip Code)

18 U.S.C. 1001 and 43 U.S.C. 1212 make it a crime for any person knowingly and willfully to make to any department or agency of the United States any false, fictitious or fraudulent statements or representations as to any matter within its jurisdiction.

INSTRUCTIONS

1. This certification is made under the provisions of 43 U.S.C. § 1744 and 30 U.S.C. §28-28k and the regulations thereunder (43 CFR Part 3830).
2. The claimant(s) must fill in the dates in paragraph 1 for the beginning and ending of the assessment year for which this waiver is sought.
3. The claimant(s) must fill in the date in paragraph 2 for the beginning of the assessment year for which this waiver is sought.
4. All claim and site names and BLM serial numbers must be listed for the mining claims, mill sites, and tunnel sites for which the waiver is sought.
5. All owners of the mining claims, mill sites, and tunnel sites and their addresses must be given.
6. This waiver form must be signed by all the claimants or their designated agent, in original form. If an agent is designated, a notarized designation of agent, signed by all of the claimants with proper address given, must be submitted with this waiver.
7. This form must be filed no later than September 1st for the upcoming assessment year in the BLM State Office where the mining claims or sites are recorded, or the waiver cannot be granted by the BLM. (Example: To obtain a waiver for the assessment year 2012, which begins on September 1, 2011, you must qualify for and file for a waiver no later than September 1, 2011, in the proper BLM State Office.)
8. For all mining claims which require assessment work, you must record an affidavit of labor on or before the December 30th immediately following the filing of this waiver. For all other mining claims or sites waived, you must record a notice of intent to hold on or before the December 30th immediately following the filing of this waiver.
9. Mill and tunnel sites may also be listed on this waiver and be waived from payment of the maintenance fee. A notice of intent to hold for these sites is required to be filed by the December 30th following the filing of this waiver.

FOR OFFICIAL USE ONLY

389919

RECEIVED
BLM AZ STATE OFFICE

2016 AUG 29 P 3:05

PHOENIX, ARIZONA

When Recorded Mail to:

Name: Shirley Wildes

Address: P.O. Box 1146

City: Okeechobee State FL

Zip Code: 34973

Affidavit of Annual Assessment Work

Document Title

AFFIDAVIT OF ANNUAL ASSESSMENT WORK

WHEN RECORDED, MAIL DOCUMENT TO:

NAME: Shirley Wildes

ADDRESS: P.O. Box 1146

CITY, STATE, ZIP: Deerchabee, FL 34973

FOR COUNTY RECORDER'S USE

No. of Claims 1

x \$10/claim

Total due BLM \$ 10.⁰⁰

TO ALL WHOM IT MAY CONCERN:

1. The undersigned certifies that at least \$100 per claim was expended for development, labor and improvements, or equivalent value added, as the annual assessment work for the assessment year ending September 1, 2016 for the following contiguous unpatented mining claim(s), located in the County of LA PAZ, in the State of Arizona.

BLM Serial No.	Name of Claim	Tp	Rg	Sec	Mer	County Recordation Book and Page No.	Date
<u>AMC # 389922</u>	<u>Magic Gold #5</u>	<u>4N</u>	<u>12W</u>	<u>SE 4</u>		<u>2015-04086</u>	<u>11-9-2015 04:07 PM</u>
				<u>SEP 4</u>			

RECEIVED
BLM AZ STATE OFFICE
2015 AUG 29 P 3:05
PHOENIX, ARIZONA

RECEIPT # 3646890

2. Type of labor and improvements (specify what was done and give the total value for that labor and improvement to show at least \$100 for each claim). If a geological, geochemical, or geophysical survey was performed, as per 30 U.S.C. 28-1, reference the title of the report of survey, give cost and date of the survey and report, and indicate it was filed with the County Recorder:

Description of Work Performed	Value of Work Performed	Date Work Was Performed
Worked all day at claim working material and metal detecting, picked up garbage left by other people.	\$100.00	Mon. 8-8-2016

3. Name and mailing address of each person who performed the labor and improvements:

Name (please print)	Current Mailing Address (please print)
Shirley Wildes	PO Box 1146 Okeechobee, FL 34973
Donald W. Wildes (SR)	PO Box 1146 Okeechobee, FL 34973
_____	_____
_____	_____

4. Name and mailing address of each person who holds and claims the subject mining claim(s) for the valuable minerals contained therein. Be sure to indicate if there is a change of address:

Name (please print)	Current Mailing Address (please print)
Donald W. Wildes (SR)	PO Box 1146 Okeechobee, FL 34973
Shirley Wildes	PO Box 1146 Okeechobee, FL 34973
_____	_____
_____	_____
_____	_____
_____	_____
_____	_____

RECEIVED
 BLM AZ STATE OFFICE
 2016 AUG 29 P 3:05
 PHOENIX, ARIZONA

5. The undersigned testifies that on the date of Mon. 8-8-2016, all monuments required by law were erected upon the subject claim(s), and all notices required by law were posted on the subject claim(s) or copies thereof were in place, and at said date, each corner monument bore or contained

markings sufficient to appropriately designate the corner of the claim to which it pertains and the name of the claim(s).

I hereby certify under penalty of perjury under the laws of the State of Florida that the foregoing statements are true and correct:

Shirley A. Wildes Date: 8-25-16
(Signature of person responsible for above statement)

Title 18 U.S.C. 1001 and 43 U.S.C. 1212 make it a crime for any person knowingly and willfully to make to any department or agency of the United States any false, fictitious or fraudulent statements or representations as to any matter within its jurisdiction.

Notary Block

SUBSCRIBED AND SWORN TO before me, this 25th day of August 2016

By: Linda M. Ballinger
(Signature of Affiant)

Title: Notary

My Commission Expires: _____



RECEIVED
BLM AZ STATE OFFICE
2016 AUG 29 P 3:05
PHOENIX, ARIZONA

INSTRUCTIONS

1. This is an optional form that may be used to satisfy the requirements for the Bureau of Land Management (BLM) under the provisions of 43 U.S.C. §1744 and 30 U.S.C. §28-28d and the regulations thereunder (43 CFR part 3835). Since local and State laws may vary, you should contact your local and State agencies where the claims are located to ensure all applicable laws and requirements are satisfied.
2. The claimant(s) must fill in the date in paragraph 1 for the applicable assessment year and the county and state where the claims are located.
3. All claim names, BLM serial numbers, legal descriptions, and original county recording information must be listed for the claims pertaining to this assessment notice.
4. The claimant(s) must complete paragraph 2 listing all labor or improvements which was performed on or did benefit the subject mining claims. The value and date of the labor or improvements must also be listed. The total amount of labor or improvements can be listed, but the total expenditure must equal at least \$100 for each claim.
5. The names and current mailing addresses of the person(s) performing the labor shall be listed in paragraph 3.
6. The name and current mailing address of each owner (claimant) of the claims shall be listed in paragraph 4. The mailing address shall be the owner's address and not the address of an agent or anyone representing the claimant. Be sure to note if there has been a change of address.
7. Paragraph 5 shall be completed to show the date it was verified that all monuments required by law were properly erected, all notices were posted, and that corners were appropriately designated for all claims listed.
8. An exact legible reproduction or duplicate (other than microfilm or other electronic media) of this affidavit or another type of affidavit of assessment work that you file or will file in the county where each claim is located, must be filed with the BLM on or before December 30 of the calendar year in which the assessment year ends. For mill or tunnel sites, a separate notice of intent to hold must be filed with the BLM on or before December 30. Requirements for filing a notice of intent to hold can be found at 43 CFR 3835.33.
9. A processing fee of \$10 for each claim listed must be remitted to the BLM along with this or any other affidavit of assessment work.

NOTICES

THE PRIVACY ACT and 43 CFR 2.48(d) require that you be furnished with the following information in connection with the information requested by this form.

AUTHORITY: 30 U.S.C. §28-28d and 43 CFR part 3835 permit collection of the information requested by this form.

PRINCIPAL PURPOSE: The BLM will use the information you provide to document compliance with 43 U.S.C. 1744 and that assessment work has been completed in accordance with 30 U.S.C. § 28-28d and 43 CFR part 3835 in lieu of paying the maintenance fee for the mining claims listed on this form.

ROUTINE USES: The BLM will only disclose this information in accordance with the provisions at 43 CFR 2.56(b) and (c).

EFFECT OF NOT PROVIDING INFORMATION: Disclosure of the requested information is required by 30 U.S.C. § 28-28d and 43 CFR part 3835 for claimants qualified to perform assessment work in lieu of paying the maintenance fee. Failure to submit all the requested information or to complete this form will delay the BLM's processing of the form and may preclude the BLM's acceptance of the assessment work information, which may result in forfeiture of the mining claim(s) by the claimant.

THE PAPERWORK REDUCTION ACT requires us to inform you that:

Use of this form is optional. You must perform assessment if a waiver to pay the maintenance fee has been requested. This form is provided to help you attest that annual assessment work has been completed in lieu of paying the maintenance fee for your claim(s). Submission of the requested information is necessary to obtain or retain a benefit.

You do not have to respond to this or any other Federal agency-sponsored information collection unless it displays a valid OMB control number.

BURDEN HOURS STATEMENT: The estimated public reporting burden for this form is 30 minutes per response, including the time for reviewing instructions, gathering and maintaining data, and completing and reviewing the form. You may submit comments regarding the burden estimate or any other aspect of this form to: U.S. Department of the Interior, Bureau of Land Management (1004-0114), Bureau Information Collection Clearance Officer (WO-630), 1849 C Street, N.W., Room 2134LM, Washington, D.C. 20240.

RECEIVED
BLM AZ STATE OFFICE
2016 AUG 29 P 3:05
PHOENIX, ARIZONA

Shirley Wilder
P.O. Box 1146
Okelchoke, Florida
34973

WEST PALM BCH FL 334

26 AUG 2016 PM 5 L



Arizona Bureau of Land Management
One North Central Avenue
Phoenix, Arizona
85004-2203

8500494427 0041



United States Department of the Interior
Bureau of Land Management
 DIV OF LANDS, MINRLS & ENERGY
 ONE N CENTRAL AVE
 PHOENIX, AZ 85004 -4427
 Phone: 602-417-9200

Receipt

No: 3646890

Transaction #: 3750874	
Date of Transaction: 08/30/2016	
CUSTOMER:	
SHIRLEY WILDES PO BOX 1146 OKEECHOBEE, FL 34973-1146 US	

LINE #	QTY	DESCRIPTION	REMARKS	UNIT PRICE	TOTAL
1	1.00	LOCATABLE MINERALS / MINING CLAIMS-NOT NEW-UNADJUD, ONE AUTH NO. ONLY / MINING CLAIM MONEY RECEIVED CASES: AMC389922/\$10.00	WIAVER 2017 - 1 / POL 2016 - 1	- n/a -	10.00
TOTAL:					\$10.00

PAYMENT INFORMATION					
1	AMOUNT:	10.00	POSTMARKED:	08/26/2016	
	TYPE:	CHECK	RECEIVED:	08/29/2016	
	CHECK NO:	1286			
	NAME:	WILDES, SHIRLEY PO BOX 1146 OKEECHOBEE FL 34973-1146 US			

REMARKS

This receipt was generated by the automated BLM Collections and Billing System and is a paper representation of a portion of the official electronic record contained therein.



UNITED STATES
DEPARTMENT OF THE INTERIOR
BUREAU OF LAND MANAGEMENT

586

AA

389919
FORM APPROVED
OMB NO. 1004-0114
Expires: October 31, 2016

MAINTENANCE FEE WAIVER CERTIFICATION

SEE INSTRUCTIONS ON PAGE 2

- This small miner waiver is filed for the assessment year beginning on September 1, 2014 and ending on September 1, 2015.
- The undersigned and all related parties owned ten or fewer mining claims, mill, or tunnel sites located and maintained on Federal lands in the United States of America on September 1, 2015.
- The undersigned have performed the assessment work required by law for each mining claim listed prior to filing this waiver and understand that by filing this form, the undersigned must file an affidavit of assessment work with the Bureau of Land Management (BLM) by the December 30th following the filing of this waiver.
- The undersigned understand that if the assessment work obligation has not yet come due under 30 U.S.C. 28 (for those claims in their first assessment year only), a notice of intent to hold reciting this condition must be recorded by the December 30th following the filing of this waiver.
- The undersigned understand that mill and tunnel sites may also be listed on this waiver and be waived from payment of the maintenance fee, and that a notice of intent to hold for these sites is required to be filed with the BLM by the December 30th following the filing of this waiver.
- The undersigned understand and acknowledge that pursuant to 43 U.S.C. 1212 and 18 U.S.C. 1001, the filing or recording of a false, fictitious, or fraudulent document with the BLM may result in a fine of up to \$250,000, a prison term not to exceed five years, or both.
- The mining claims, mill or tunnel sites for which this waiver from payment of the maintenance fees is requested are:

CLAIM OR SITE NAME	BLM RECORDATION SERIAL NUMBER
1. <u>Magic Gold #5</u>	<u>Amc. 389922</u> ✓
2.	
3.	
4.	
5.	
6.	
7.	
8.	
9.	
10.	

RECEIVED
BLM ARIZONA STATE OFFICE
2015 AUG 31 P 4:02
PHOENIX, ARIZONA

The owner(s) (claimants) of the above mining claims and sites are:

Shirley A. Wildes
(Owner's Name - Please Print)
Po Box 1146
(Owner's Mailing Address)

Shirley A. Wildes
(Owner's Signature)
Okeechobee Fla 34973
(City) (State) (Zip Code)

Donald W Wildes (Sr)
(Owner's Name - Please Print)
P.O. Box 1146
(Owner's Mailing Address)

Donald W. Wildes (Sr)
(Owner's Signature)
Okeechobee Fla 34973
(City) (State) (Zip Code)

(Owner's Name - Please Print)

(Owner's Signature)

(Owner's Mailing Address)

(City) (State) (Zip Code)

(Owner's Name - Please Print)

(Owner's Signature)

(Owner's Mailing Address)

(City) (State) (Zip Code)

ENTERED
SEP 10 2015

(Owner's Name - Please Print)

(Owner's Signature)

(Owner's Mailing Address)

(City)

(State)

(Zip Code)

(Owner's Name - Please Print)

(Owner's Signature)

(Owner's Mailing Address)

(City)

(State)

(Zip Code)

(Owner's Name - Please Print)

(Owner's Signature)

(Owner's Mailing Address)

(City)

(State)

(Zip Code)

(Owner's Name - Please Print)

(Owner's Signature)

(Owner's Mailing Address)

(City)

(State)

(Zip Code)

18 U.S.C. 1001 and 43 U.S.C. 1212 make it a crime for any person knowingly and willfully to make to any department or agency of the United States any false, fictitious or fraudulent statements or representations as to any matter within its jurisdiction.

INSTRUCTIONS

1. This certification is made under the provisions of 43 U.S.C. § 1744 and 30 U.S.C. §28-28k and the regulations thereunder (43 CFR Part 3830).
2. The claimant(s) must fill in the dates in paragraph 1 for the beginning and ending of the assessment year for which this waiver is sought.
3. The claimant(s) must fill in the date in paragraph 2 for the beginning of the assessment year for which this waiver is sought.
4. All claim and site names and BLM serial numbers must be listed for the mining claims, mill sites, and tunnel sites for which the waiver is sought.
5. All owners of the mining claims, mill sites, and tunnel sites and their addresses must be given.
6. This waiver form must be signed by all the claimants or their designated agent, in original form. If an agent is designated, a notarized designation of agent, signed by all of the claimants with proper address given, must be submitted with this waiver.
7. This form must be filed no later than September 1st for the upcoming assessment year in the BLM State Office where the mining claims or sites are recorded, or the waiver cannot be granted by the BLM. (Example: To obtain a waiver for the assessment year 2012, which begins on September 1, 2011, you must qualify for and file for a waiver no later than September 1, 2011, in the proper BLM State Office.)
8. For all mining claims which require assessment work, you must record an affidavit of labor on or before the December 30th immediately following the filing of this waiver. For all other mining claims or sites waived, you must record a notice of intent to hold on or before the December 30th immediately following the filing of this waiver.
9. Mill and tunnel sites may also be listed on this waiver and be waived from payment of the maintenance fee. A notice of intent to hold for these sites is required to be filed by the December 30th following the filing of this waiver.

RECEIVED
BLM STATE OFFICE
2011 AUG 31 P 4: 02
PUEBLO, ARIZONA

FOR OFFICIAL USE ONLY

AFFIDAVIT OF ANNUAL ASSESSMENT WORK

389919

WHEN RECORDED, MAIL DOCUMENT TO:

NAME: Shirley Wildes

ADDRESS: PO Box 1146

CITY, STATE, ZIP: Okeechobee, FL 34973

FOR COUNTY RECORDER'S USE

No. of Claims 1

x \$10/claim

Total due BLM \$ 10.⁰⁰

TO ALL WHOM IT MAY CONCERN:

RECEIPT # 3383877

1. The undersigned certifies that at least \$100 per claim was expended for development, labor and improvements, or equivalent value added, as the annual assessment work for the assessment year ending September 1, 2015 for the following contiguous unpatented mining claim(s), located in the County of LA PAZ, in the State of Arizona.

BLM Serial No.	Name of Claim	Tp	Rg	Sec	Mer	County Recordation Book and Page No.	Date
389922	Magic Gold #5	4N	12W	SE 4		2014-03063	9/16/14 1:42 P.M.
				(SEC 4)		PHOENIX, ARIZONA	1:42 P.M.
						2015 AUG 31 P 4: 02	RECEIVED
							OFFICE

ENTERED
SEP 02 2015
BY: ll

2. Type of labor and improvements (specify what was done and give the total value for that labor and improvement to show at least \$100 for each claim). If a geological, geochemical, or geophysical survey was performed, as per 30 U.S.C. 28-1, reference the title of the report of survey, give cost and date of the survey and report, and indicate it was filed with the County Recorder:

Description of Work Performed	Value of Work Performed	Date Work Was Performed
Worked material, metal detected, removed brush from trail, and pick up of empty bullet shells.	\$100.00	6-18-15 (Thursday)

3. Name and mailing address of each person who performed the labor and improvements:

Name (please print)	Current Mailing Address (please print)
Shirley Wildes	PO Box 1146 Okeechobee, FL 34973
Donald W. Wildes (SR.)	PO Box 1146 Okeechobee, FL 34973
_____	_____
_____	_____

4. Name and mailing address of each person who holds and claims the subject mining claim(s) for the valuable minerals contained therein. Be sure to indicate if there is a change of address:

Name (please print)	Current Mailing Address (please print)
Donald W. Wildes (SR.)	PO Box 1146 Okeechobee, FL 34973
Shirley Wildes	PO Box 1146 Okeechobee, FL 34973
_____	_____
_____	_____
_____	_____
_____	_____
_____	_____
_____	_____
_____	_____

PHOENIX, ARIZONA
 2015 AUG 31 PM 4:02
 RECEIVED

5. The undersigned testifies that on the date of June 18th, 2015, all monuments required by law were erected upon the subject claim(s) and all notices required by law were posted on the subject claim(s) or copies thereof were in place, and at said date, each corner monument bore or contained

markings sufficient to appropriately designate the corner of the claim to which it pertains and the name of the claim(s).

I hereby certify under penalty of perjury under the laws of the State of Florida that the foregoing statements are true and correct:

Shirley Mulder Date: 8/25/15
(Signature of person responsible for above statement)

Title 18 U.S.C. 1001 and 43 U.S.C. 1212 make it a crime for any person knowingly and willfully to make to any department or agency of the United States any false, fictitious or fraudulent statements or representations as to any matter within its jurisdiction.

Notary Block

SUBSCRIBED AND SWORN TO before me, this 25 day of August 2015

By: Peggy L. Simmons
(Signature of Affiant)

Title: Notary Public

My Commission Expires:  **PEGGY L. SIMMONS**
Notary Public, State of Florida
My Comm. Expires Oct. 31, 2015
Commission No. EE 124799

PHOENIX, ARIZONA
2015 AUG 31 P 4:02
BLM RECEIVED OFFICE

INSTRUCTIONS

1. This is an optional form that may be used to satisfy the requirements for the Bureau of Land Management (BLM) under the provisions of 43 U.S.C. §1744 and 30 U.S.C. §28-28d and the regulations thereunder (43 CFR part 3835). Since local and State laws may vary, you should contact your local and State agencies where the claims are located to ensure all applicable laws and requirements are satisfied.
2. The claimant(s) must fill in the date in paragraph 1 for the applicable assessment year and the county and state where the claims are located.
3. All claim names, BLM serial numbers, legal descriptions, and original county recording information must be listed for the claims pertaining to this assessment notice.
4. The claimant(s) must complete paragraph 2 listing all labor or improvements which was performed on or did benefit the subject mining claims. The value and date of the labor or improvements must also be listed. The total amount of labor or improvements can be listed, but the total expenditure must equal at least \$100 for each claim.
5. The names and current mailing addresses of the person(s) performing the labor shall be listed in paragraph 3.
6. The name and current mailing address of each owner (claimant) of the claims shall be listed in paragraph 4. The mailing address shall be the owner's address and not the address of an agent or anyone representing the claimant. Be sure to note if there has been a change of address.
7. Paragraph 5 shall be completed to show the date it was verified that all monuments required by law were properly erected, all notices were posted, and that corners were appropriately designated for all claims listed.
8. An exact legible reproduction or duplicate (other than microfilm or other electronic media) of this affidavit or another type of affidavit of assessment work that you file or will file in the county where each claim is located, must be filed with the BLM on or before December 30 of the calendar year in which the assessment year ends. For mill or tunnel sites, a separate notice of intent to hold must be filed with the BLM on or before December 30. Requirements for filing a notice of intent to hold can be found at 43 CFR 3835.33.
9. A processing fee of \$10 for each claim listed must be remitted to the BLM along with this or any other affidavit of assessment work.

NOTICES

THE PRIVACY ACT and 43 CFR 2.48(d) require that you be furnished with the following information in connection with the information requested by this form.

AUTHORITY: 30 U.S.C. §28-28d and 43 CFR part 3835 permit collection of the information requested by this form.

PRINCIPAL PURPOSE: The BLM will use the information you provide to document compliance with 43 U.S.C. 1744 and that assessment work has been completed in accordance with 30 U.S.C. § 28-28d and 43 CFR part 3835 in lieu of paying the maintenance fee for the mining claims listed on this form.

ROUTINE USES: The BLM will only disclose this information in accordance with the provisions at 43 CFR 2.56(b) and (c).

EFFECT OF NOT PROVIDING INFORMATION: Disclosure of the requested information is required by 30 U.S.C. § 28-28d and 43 CFR part 3835 for claimants qualified to perform assessment work in lieu of paying the maintenance fee. Failure to submit all the requested information or to complete this form will delay the BLM's processing of the form and may preclude the BLM's acceptance of the assessment work information, which may result in forfeiture of the mining claim(s) by the claimant.

THE PAPERWORK REDUCTION ACT requires us to inform you that:

Use of this form is optional. You must perform assessment if a waiver to pay the maintenance fee has been requested. This form is provided to help you attest that annual assessment work has been completed in lieu of paying the maintenance fee for your claim(s). Submission of the requested information is necessary to obtain or retain a benefit.

You do not have to respond to this or any other Federal agency-sponsored information collection unless it displays a valid OMB control number.

BURDEN HOURS STATEMENT: The estimated public reporting burden for this form is 30 minutes per response, including the time for reviewing instructions, gathering and maintaining data, and completing and reviewing the form. You may submit comments regarding the burden estimate or any other aspect of this form to: U.S. Department of the Interior, Bureau of Land Management (1004-0114), Bureau Information Collection Clearance Officer (WO-630), 1849 C Street, N.W., Room 2134LM, Washington, D.C. 20240.

RECEIVED
BLM ARIZONA OFFICE
2015 AUG 31 P 4: 02
PHOENIX, ARIZONA

Shirley A. Wildes
Donald W. Wildes
P.O. Box 1146
Okeechobee, FL 34973-1146

WEST PALM BCH FL 334

28 AUG 2015 PM 3 L



2015 AUG 31 P 3:59

PHOENIX, ARIZONA

BLM of Arizona
One North Central Ave.
Phoenix, Arizona

85004-2203

Magic Gold #5
AMC # 389922

85004442700



United States Department of the Interior
Bureau of Land Management
 LANDS/RECREATION & PLANNING
 ONE N CENTRAL AVE
 PHOENIX, AZ 85004 -2203
 Phone: 602-417-9200

Receipt

No: 3383827

Transaction #: 3482148	
Date of Transaction: 09/01/2015	
CUSTOMER:	
SHIRLEY WILDES PO BOX 1146 OKEECHOBEE, FL 34973-1146 US	

LINE #	QTY	DESCRIPTION	REMARKS	UNIT PRICE	TOTAL
1	1.00	LOCATABLE MINERALS / MINING CLAIMS-NOT NEW-UNADJUD, ONE AUTH NO. ONLY / MINING CLAIM MONEY RECEIVED CASES: AMC389922/\$10.00	WAIVER - 1 2016 / POL - 1 2015	- n/a -	10.00
TOTAL:					\$10.00

PAYMENT INFORMATION					
1	AMOUNT:	10.00	POSTMARKED:	08/28/2015	
	TYPE:	CHECK	RECEIVED:	08/31/2015	
	CHECK NO:	3254			
	NAME:	WILDES, SHIRLEY A PO BOX 1146 OKEECHOBEE FL 34973-1146 US			

REMARKS

This receipt was generated by the automated BLM Collections and Billing System and is a paper representation of a portion of the official electronic record contained therein.

ENTERED
 SEP 02 2015
 BY: *ll*

AMC 393518
395865
389919

1691

Form 3830-2
(November 2010)

UNITED STATES
DEPARTMENT OF THE INTERIOR
BUREAU OF LAND MANAGEMENT

MAINTENANCE FEE WAIVER CERTIFICATION

FORM APPROVED
OMB NO. 1004-0114
Expires: August 31, 2013

SEE INSTRUCTIONS ON PAGE 2

- This small miner waiver is filed for the assessment year beginning on September 1, ~~2013~~ 2014 and ending on September 1, ~~2014~~ 2015
- The undersigned and all related parties owned ten or fewer mining claims, mill, or tunnel sites located and maintained on Federal lands in the United States of America on September 1, 2014.
- The undersigned have performed the assessment work required by law for each mining claim listed prior to filing this waiver and understand that by filing this form, the undersigned must file an affidavit of assessment work with the Bureau of Land Management (BLM) by the December 30th following the filing of this waiver.
- The undersigned understand that if the assessment work obligation has not yet come due under 30 U.S.C. 28 (for those claims in their first assessment year only), a notice of intent to hold reciting this condition must be recorded by the December 30th following the filing of this waiver.
- The undersigned understand that mill and tunnel sites may also be listed on this waiver and be waived from payment of the maintenance fee, and that a notice of intent to hold for these sites is required to be filed with the BLM by the December 30th following the filing of this waiver.
- The undersigned understand and acknowledge that pursuant to 43 U.S.C. 1212 and 18 U.S.C. 1001, the filing or recording of a false, fictitious, or fraudulent document with the BLM may result in a fine of up to \$250,000, a prison term not to exceed five years, or both.
- The mining claims, mill or tunnel sites for which this waiver from payment of the maintenance fees is requested are:

CLAIM OR SITE NAME	BLM RECORDATION SERIAL NUMBER
1. Bonnie Gulch Gold	AMC# 393518
2. New ENGLAND Gold	AMC# 395865
3.	
4.	
5.	
6.	
7.	
8.	
9.	
10.	

RECEIVED
 BLM AZ STATE OFFICE
 2014 SEP - 2 P 3:41
 PHOENIX ARIZONA

The owner(s) (claimants) of the above mining claims and sites are:

Shirley A. Wildes
 (Owner's Name - Please Print)
 P.O. Box 1146
 (Owner's Mailing Address)

Shirley A. Wildes
 (Owner's Signature)
 Okeechobee FL 34973
 (City) (State) (Zip Code)

Donald W Wildes
 (Owner's Name - Please Print)
 PO box 1146
 (Owner's Mailing Address)

(Owner's Signature)
 Okeechobee FL 34973
 (City) (State) (Zip Code)

(Owner's Name - Please Print)
 (Owner's Mailing Address)

(Owner's Signature)
 (City) (State) (Zip Code)

(Owner's Name - Please Print)
 (Owner's Mailing Address)

(Owner's Signature)
 (City) (State) (Zip Code)

(Continued on page 2)

ENTERED
 SEP 16 2014
 BY: [Signature]

NWV
 9/23/2014
 [Signature]

(Owner's Name - Please Print)	(Owner's Signature)		
(Owner's Mailing Address)	(City)	(State)	(Zip Code)
(Owner's Name - Please Print)	(Owner's Signature)		
(Owner's Mailing Address)	(City)	(State)	(Zip Code)
(Owner's Name - Please Print)	(Owner's Signature)		
(Owner's Mailing Address)	(City)	(State)	(Zip Code)
(Owner's Name - Please Print)	(Owner's Signature)		
(Owner's Mailing Address)	(City)	(State)	(Zip Code)

18 U.S.C. 1001 and 43 U.S.C. 1212 make it a crime for any person knowingly and willfully to make to any department or agency of the United States any false, fictitious or fraudulent statements or representations as to any matter within its jurisdiction.

INSTRUCTIONS

1. This certification is made under the provisions of 43 U.S.C. § 1744 and 30 U.S.C. §28-28k and the regulations thereunder (43 CFR Part 3830).
2. The claimant(s) must fill in the dates in paragraph 1 for the beginning and ending of the assessment year for which this waiver is sought.
3. The claimant(s) must fill in the date in paragraph 2 for the beginning of the assessment year for which this waiver is sought.
4. All claim and site names and BLM serial numbers must be listed for the mining claims, mill sites, and tunnel sites for which the waiver is sought.
5. All owners of the mining claims, mill sites, and tunnel sites and their addresses must be given.
6. This waiver form must be signed by all the claimants or their designated agent, in original form. If an agent is designated, a notarized designation of agent, signed by all of the claimants with proper address given, must be submitted with this waiver.
7. This form must be filed no later than September 1st for the upcoming assessment year in the BLM State Office where the mining claims or sites are recorded, or the waiver cannot be granted by the BLM. (Example: To obtain a waiver for the assessment year 2012, which begins on September 1, 2011, you must qualify for and file for a waiver no later than September 1, 2011, in the proper BLM State Office.)
8. For all mining claims which require assessment work, you must record an affidavit of labor on or before the December 30th immediately following the filing of this waiver. For all other mining claims or sites waived, you must record a notice of intent to hold on or before the December 30th immediately following the filing of this waiver.
9. Mill and tunnel sites may also be listed on this waiver and be waived from payment of the maintenance fee. A notice of intent to hold for these sites is required to be filed by the December 30th following the filing of this waiver.

FOR OFFICIAL USE ONLY

393518
395865

When Recorded Return Document to:
Shirley or Donald Wildes (S.R.)
PO Box 1146
OKEECHOBEE FLORIDA
34973

Check here if this is a change of address.
Telephone: (863) 763-4400
E-mail address: _____

AFFIDAVIT OF PERFORMANCE OF ANNUAL WORK

1. State of Arizona, County of YAVAPAI ss:
2. I (Name) Shirley A Wildes
3. Reside at (Address) 14145 N. E. 26th Ave
(P.O. Box 1146) mailing address
City Okeechobee County Okeechobee
State FL Zip 34973

RECEIVED
BLM AZ STATE OFFICE
2014 SEP - 2 P 3:41
PHOENIX, ARIZONA
BLM
Date
Stamp

being duly sworn, depose and say that I am a citizen of the United States, more than eighteen years of age, and that all of the facts set forth in this affidavit, subject to the provisions and penalties of 18 U.S.C. 1001 pertaining to the filing of false, fictitious, or fraudulent statements with the United States, are true and correct according to the best of my knowledge, information and belief.

4. Owner's name and address (if not shown in items 1-3 above). _____

5. That I am personally acquainted with the mining claim(s). The work and improvements were made by and at the expense of the owner(s) of said claim(s). Said contiguous group of claims, listed on this document, are situated in the

(optional) Mining District, _____ County, Arizona.

Line No.	AMC NUMBER	CLAIM/SITE NAME	COUNTY RECORDER DATA (if available)	TWP	RNG	SEC
1	393518	Bonnie Gulch Gold		13N	1W	22SW
2	395865	New England Gold		13N	2W	NE 1/2 of the NW Sect. 21
3						
4						
5						
6						

ENTERED
SEP 09 2014
BY: RAW

AFFIDAVIT OF PERFORMANCE OF ANNUAL WORK – page 2

BLM
Date
Stamp

7						
8						
9						
10						

6. That between the dates starting at 12 o'clock noon on September 1, 20 13 and ending at 12 o'clock noon on September 1, 20 14 at least \$ 200.00 dollars worth of work and improvements were done and performed upon said claim(s) or upon one or more of a contiguous group of claims for the benefit of all, wholly or partly outside of a contiguous group of claims for the benefit of all, not including the location work.

7. That the following persons were employed to perform the work and improvements described herein: Shirley and Donald Wildes SR. performed maintenance

8. That the work and improvements performed were: worked all day at claims MON 7/7/14
working material dirt and metal detecting. Picked up 7/8/14
garbage. Picked up and removed limbs. Found specks of gold
2da

9. Dated: 8/24/14 Signature: Shirley A. Wildes

SUBSCRIBED AND SWORN TO before me, a Notary Public, this 26 day of Aug. 2014

By: Shirley A. Wildes

Notary Public Peggy L. Simmons

My Commission Expires 10-31-2014



PEGGY L. SIMMONS
Notary Public, State of Florida
My Comm. Expires Oct. 31, 2015
Commission No. EE 124799

Bureau of Land Management
Arizona State Office
www.blm.gov

No. of Claims: 2 x \$10 = \$20.00
 Check No.: 3117 Init. ASL
 Receipt No.: 3121775
 For BLM Use Only

Form: MCF108
Revised Jan. 2006
Page 2 of 2

UNITED STATES 692
DEPARTMENT OF THE INTERIOR
BUREAU OF LAND MANAGEMENT
MAINTENANCE FEE WAIVER CERTIFICATION

FORM APPROVED
OMB NO. 1004-0114
Expires: August 31, 2013

SEE INSTRUCTIONS ON PAGE 2

- This small miner waiver is filed for the assessment year beginning on September ~~2013~~ ²⁰¹⁴ and ending on September ~~2014~~ ²⁰¹⁵.
- The undersigned and all related parties owned ten or fewer mining claims, mill, or tunnel sites located and maintained on Federal lands in the United States of America on September 1, 2014.
- The undersigned have performed the assessment work required by law for each mining claim listed prior to filing this waiver and understand that by filing this form, the undersigned must file an affidavit of assessment work with the Bureau of Land Management (BLM) by the December 30th following the filing of this waiver.
- The undersigned understand that if the assessment work obligation has not yet come due under 30 U.S.C. 28 (for those claims in their first assessment year only), a notice of intent to hold reciting this condition must be recorded by the December 30th following the filing of this waiver.
- The undersigned understand that mill and tunnel sites may also be listed on this waiver and be waived from payment of the maintenance fee, and that a notice of intent to hold for these sites is required to be filed with the BLM by the December 30th following the filing of this waiver.
- The undersigned understand and acknowledge that pursuant to 43 U.S.C. 1212 and 18 U.S.C. 1001, the filing or recording of a false, fictitious, or fraudulent document with the BLM may result in a fine of up to \$250,000, a prison term not to exceed five years, or both.
- The mining claims, mill or tunnel sites for which this waiver from payment of the maintenance fees is requested are:

CLAIM OR SITE NAME	BLM RECORDATION SERIAL NUMBER
1. <u>Magic Gold #5</u>	<u>AMC# 389922</u>
2.	
3.	
4.	
5.	
6.	
7.	
8.	
9.	
10.	

BLM RECEIVED
AZ STATE OFFICE
2014 SEP - 2 P 3:40
PHOENIX ARIZONA

The owner(s) (claimants) of the above mining claims and sites are:

Shirley A. Wildes
(Owner's Name - Please Print)
P.O. Box 1146
(Owner's Mailing Address)

Shirley A. Wildes
(Owner's Signature)
Orechobee, FL 34973
(City) (State) (Zip Code)

Donald W Wildes
(Owner's Name - Please Print)
P.O. Box 1146
(Owner's Mailing Address)

Donald W Wildes (Sr.)
(Owner's Signature)
Orechobee FL 34973
(City) (State) (Zip Code)

(Owner's Name - Please Print)

(Owner's Signature)

(Owner's Mailing Address)

(City)

(State)

(Zip Code)

(Owner's Name - Please Print)

(Owner's Signature)

(Owner's Mailing Address)

(City)

(State)

(Zip Code)

(Continued on page 2)

ENTERED
SEP 10 2014
BY: fm

NW
9/23/2014
RW

(Owner's Name - Please Print)	(Owner's Signature)
(Owner's Mailing Address)	(City) (State) (Zip Code)
(Owner's Name - Please Print)	(Owner's Signature)
(Owner's Mailing Address)	(City) (State) (Zip Code)
(Owner's Name - Please Print)	(Owner's Signature)
(Owner's Mailing Address)	(City) (State) (Zip Code)
(Owner's Name - Please Print)	(Owner's Signature)
(Owner's Mailing Address)	(City) (State) (Zip Code)

18 U.S.C. 1001 and 43 U.S.C. 1212 make it a crime for any person knowingly and willfully to make to any department or agency of the United States any false, fictitious or fraudulent statements or representations as to any matter within its jurisdiction.

INSTRUCTIONS

1. This certification is made under the provisions of 43 U.S.C. § 1744 and 30 U.S.C. §28-28k and the regulations thereunder (43 CFR Part 3830).
2. The claimant(s) must fill in the dates in paragraph 1 for the beginning and ending of the assessment year for which this waiver is sought.
3. The claimant(s) must fill in the date in paragraph 2 for the beginning of the assessment year for which this waiver is sought.
4. All claim and site names and BLM serial numbers must be listed for the mining claims, mill sites, and tunnel sites for which the waiver is sought.
5. All owners of the mining claims, mill sites, and tunnel sites and their addresses must be given.
6. This waiver form must be signed by all the claimants or their designated agent, in original form. If an agent is designated, a notarized designation of agent, signed by all of the claimants with proper address given, must be submitted with this waiver.
7. This form must be filed no later than September 1st for the upcoming assessment year in the BLM State Office where the mining claims or sites are recorded, or the waiver cannot be granted by the BLM. (Example: To obtain a waiver for the assessment year 2012, which begins on September 1, 2011, you must qualify for and file for a waiver no later than September 1, 2011, in the proper BLM State Office.)
8. For all mining claims which require assessment work, you must record an affidavit of labor on or before the December 30th immediately following the filing of this waiver. For all other mining claims or sites waived, you must record a notice of intent to hold on or before the December 30th immediately following the filing of this waiver.
9. Mill and tunnel sites may also be listed on this waiver and be waived from payment of the maintenance fee. A notice of intent to hold for these sites is required to be filed by the December 30th following the filing of this waiver.

FOR OFFICIAL USE ONLY

389919

When Recorded, Return Document to:

Shirley & Donald Wildes (SR.)
P.O. Box 1146
ORKEECHOBEE, FL.
34973

Check here if this is a change of address.

Telephone: (863) 763-4400

E-mail address: _____

AFFIDAVIT OF PERFORMANCE OF ANNUAL WORK

1. State of Arizona, County of La Paz ss:

2. I (Name) Shirley & Donald Wildes (SR)

3. Reside at (Address) 14145 N.E. 26th Av.

(P.O. Box 1146 mailing address)

City ORKEECHOBEE County ORKEECHOBEE

State FL. Zip 34973

being duly sworn, depose and say that I am a citizen of the United States, more than eighteen years of age, and that all of the facts set forth in this affidavit, subject to the provisions and penalties of 18 U.S.C. 1001 pertaining to the filing of false, fictitious, or fraudulent statements with the United States, are true and correct according to the best of my knowledge, information and belief.

4. Owner's name and address (if not shown in Items 1-3 above). Shirley & Donald Wildes (SR)

P.O. Box 1146 ORKEECHOBEE, FL. 34973

5. That I am personally acquainted with the mining claim(s). The work and improvements were made by and at the expense of the owner(s) of said claim(s). Said contiguous group of claims, listed on this document, are situated in the

(optional) Mining District: La Paz County, Arizona.

RECEIVED
BLM AZ STATE OFFICE
2014 SEP - 2 P 3:40
PHOENIX, ARIZONA
BLM
Date
Stamp

Line No.	AMC NUMBER	CLAIM/SITE NAME	COUNTY RECORDER DATA (if available)	TWP	RNG	SEC
1	389922	Magic Gold #5		4N	12W	SE 1/4
2		Gila & Salt River Base E, meridian				
3						
4						
5						
6						

section 4

ENTERED
SEP 09 2014
BY: RAM

AFFIDAVIT OF PERFORMANCE OF ANNUAL WORK – page 2

BLM
Date
Stamp

7						
8						
9						
10						

6. That between the dates starting at 12 o'clock noon on September 1, 20 13 and ending at 12 o'clock noon on September 1, 20 14 at least \$ 100.00 dollars worth of work and improvements were done and performed upon said claim(s) or upon one or more of a contiguous group of claims for the benefit of all, wholly or partly outside of a contiguous group of claims for the benefit of all, not including the location work.

7. That the following persons were employed to perform the work and improvements described herein: Donald and Shirley Wildes performed work 7-12-2014 Saturday all day.

8. That the work and improvements performed were: We metal detected done material, checked rock. Found some small geode rocks. Found a dead blame snake too.

9. Dated: 8/26/14 Signature: Shirley A. Wildes

SUBSCRIBED AND SWORN TO before me, a Notary Public, this 26 day of Aug 20 14

By: Shirley A. Wildes

Notary Public Peggy L. Simmons

My Commission Expires 10-31-2015



PEGGY L. SIMMONS
Notary Public, State of Florida
My Comm. Expires Oct. 31, 2015
Commission No. EE 124799

Bureau of Land Management
Arizona State Office
www.blm.gov

No. of Claims: 1 x \$10 = \$10.00
Check No.: 3117 Init. AW
Receipt No.: 3121775
For BLM Use Only

Form: MCF108
Revised Jan. 2006
Page 2 of 2

United States Department of the Interior
Bureau of Land Management
 LANDS/RECREATION & PLANNING
 ONE N CENTRAL AVE
 PHOENIX, AZ 85004 -2203
 Phone: 602-417-9200

ENTERED
 SEP 09 2014
 BY: *RAM*

Receipt

No: 3121775

Transaction #: 3213631	
Date of Transaction: 09/03/2014	
CUSTOMER:	
SHIRLEY WILDES PO BOX 1146 OKEECHOBEE, FL 34973-1146 US	

LINE #	QTY	DESCRIPTION	REMARKS	UNIT PRICE	TOTAL
1	1.00	LOCATABLE MINERALS / MINING CLAIMS-NOT NEW-UNADJUD, ONE AUTH NO. ONLY / MINING CLAIM MONEY RECEIVED CASES: AMC393518/\$30.00	MAINT FEE WAIVER (3) 2015 / POL (3) 2014	- n/a -	30.00
2	1.00	LOCATABLE MINERALS / MINING CLAIMS-NOT NEW-UNADJUD, ONE AUTH NO. ONLY / MINING CLAIM MONEY RECEIVED CASES: AMC393518/\$30.00	AMENDMENTS - 3	- n/a -	30.00
TOTAL:					\$60.00


PAYMENT INFORMATION					
1	AMOUNT:	60.00	POSTMARKED:	08/19/2014	
	TYPE:	CHECK	RECEIVED:	09/02/2014	
	CHECK NO:	3117			
	NAME:	WILDES, SHIRLEY A PO BOX 1146 OKEECHOBEE FL 34973-1146 US			

REMARKS

This receipt was generated by the automated BLM Collections and Billing System and is a paper representation of a portion of the official electronic record contained therein.

Shirley A. Wildes
Donald W. Wildes
P.O. Box 1146
Okeechobee, FL 34973-1146

RECEIVED
BLM AZ STATE OFFICE
2014 SEP -2 P 3:40
PHOENIX, ARIZONA



Attention
Rod Eibert

Bureau of Land Management
Arizona State Office
One Central Avenue, Suite 800
Phoenix, Arizona
85004-4427

85004442700



8/26/2014

AMC 389919

393518

395865

Mr. Eibert,

Here are the amendments made to the following claims.

(1) AMC# 389922 - Magic Gold 5 in La Paz County - Az.


(2) AMC# 393518 - Bonnie Gulch Gold in Yavapai County - Az. AMENDMENTS FILED ON TOP OF EACH INDIVIDUAL CLAIM, ALL 3 WERE APPROVED BY A-TROWER, PB

(3) AMC# 395865 - New England Gold in Yavapai County - Az. AC 635 (REDUCED ACREAGE) ENTERED SEP 30 2014 PB

Check # 3117 is for 3 claims amendments and 3 POL'S Please call me at (863) 763-4400 or my cell at (863) 447-0801 you can text me if you like to on my cell.

Once again I do thank you for all your assistance on my claims. The world needs more people like you that go out of their to help. I do the same thing myself. Take care & Blessed be. Shirley A. Wildes P.O. Box 0 Keechobee Florida 34973




RECEIVED BLM AZ STATE OFFICE SEP - 2 2014 PHOENIX, ARIZONA



Shirley A. Wildes
Donald W. Wildes
P.O. Box 1146
Okeechobee, FL 34973-1146


RECEIVED
BLM AZ STATE OFFICE
2014 SEP -2 P 3:40
PHOENIX, ARIZONA

ATTENTION
Rod Eibert



Bureau of Land Management
Arizona State Office
One Central Avenue, Suite 800
Phoenix, Arizona
85004-4427

95004442700



United States Department of the Interior
Bureau of Land Management
 LANDS/RECREATION & PLANNING
 ONE N CENTRAL AVE
 PHOENIX, AZ 85004 -2203
 Phone: 602-417-9200

ENTERED
 SEP 09 2014
 Receipt
 BY: *RAM*

No: 3121775

Transaction #: 3213631	
Date of Transaction: 09/03/2014	
CUSTOMER:	
SHIRLEY WILDES PO BOX 1146 OKEECHOBEE, FL 34973-1146 US	

LINE #	QTY	DESCRIPTION	REMARKS	UNIT PRICE	TOTAL
1	1.00	LOCATABLE MINERALS / MINING CLAIMS-NOT NEW-UNADJUD, ONE AUTH NO. ONLY / MINING CLAIM MONEY RECEIVED CASES: AMC393518/\$30.00	MAINT FEE WAIVER (3) 2015 / POL (3) 2014	- n/a -	30.00
2	1.00	LOCATABLE MINERALS / MINING CLAIMS-NOT NEW-UNADJUD, ONE AUTH NO. ONLY / MINING CLAIM MONEY RECEIVED CASES: AMC393518/\$30.00	AMENDMENTS - 3	- n/a -	30.00
TOTAL:					\$60.00

PAYMENT INFORMATION			
1	AMOUNT:	60.00	POSTMARKED: 08/19/2014
	TYPE:	CHECK	RECEIVED: 09/02/2014
	CHECK NO:	3117	
	NAME:	WILDES, SHIRLEY A PO BOX 1146 OKEECHOBEE FL 34973-1146 US	

REMARKS

This receipt was generated by the automated BLM Collections and Billing System and is a paper representation of a portion of the official electronic record contained therein.

AMC 389919

Form 3830-2
(November 2010)

UNITED STATES
DEPARTMENT OF THE INTERIOR
BUREAU OF LAND MANAGEMENT
MAINTENANCE FEE WAIVER CERTIFICATION

AMC

723

FORM APPROVED
OMB NO. 1004-0114
Expires: August 31, 2013

SEE INSTRUCTIONS ON PAGE 2

1. This small miner waiver is filed for the assessment year beginning on September 1, ~~2012~~ ²⁰¹³ and ending on September 1, ~~2013~~ ²⁰¹⁴.
2. The undersigned and all related parties owned ten or fewer mining claims, mill, or tunnel sites located and maintained on Federal lands in the United States of America on September 1, 2013.
3. The undersigned have performed the assessment work required by law for each mining claim listed prior to filing this waiver and understand that by filing this form, the undersigned must file an affidavit of assessment work with the Bureau of Land Management (BLM) by the December 30th following the filing of this waiver.
4. The undersigned understand that if the assessment work obligation has not yet come due under 30 U.S.C. 28 (for those claims in their first assessment year only), a notice of intent to hold reciting this condition must be recorded by the December 30th following the filing of this waiver.
5. The undersigned understand that mill and tunnel sites may also be listed on this waiver and be waived from payment of the maintenance fee, and that a notice of intent to hold for these sites is required to be filed with the BLM by the December 30th following the filing of this waiver.
6. The undersigned understand and acknowledge that pursuant to 43 U.S.C. 1212 and 18 U.S.C. 1001, the filing or recording of a false, fictitious, or fraudulent document with the BLM may result in a fine of up to \$250,000, a prison term not to exceed five years, or both.
7. The mining claims, mill or tunnel sites for which this waiver from payment of the maintenance fees is requested are:

CLAIM OR SITE NAME	BLM RECORDATION SERIAL NUMBER
1. Magic Gold #5	✓ AMC #389922
2.	
3.	
4.	
5.	
6.	
7.	
8.	
9.	
10.	

The owner(s) (claimants) of the above mining claims and sites are:

Shirley A. Wildes
(Owner's Name - Please Print)
PO Box 1196
(Owner's Mailing Address)

Shirley A. Wildes
(Owner's Signature)
Okeechobee FL 34973
(City) (State) (Zip Code)

Donald W. Wildes Sr.
(Owner's Name - Please Print)
P.O. Box 1196
(Owner's Mailing Address)

Donald Wildes
(Owner's Signature)
Okeechobee FL 34973
(City) (State) (Zip Code)

(Owner's Name - Please Print)

(Owner's Mailing Address)

(Owner's Signature)

(City) (State) (Zip Code)

(Owner's Name - Please Print)

(Owner's Mailing Address)

(Owner's Signature)

(City) (State) (Zip Code)

(Continued on page 2)

RECEIVED
BLM AT STATE OFFICE
PHOENIX, ARIZONA
2013 SEP -4 A 8:30
BY: pm

(Owner's Name - Please Print)	(Owner's Signature)		
(Owner's Mailing Address)	(City)	(State)	(Zip Code)
(Owner's Name - Please Print)	(Owner's Signature)		
(Owner's Mailing Address)	(City)	(State)	(Zip Code)
(Owner's Name - Please Print)	(Owner's Signature)		
(Owner's Mailing Address)	(City)	(State)	(Zip Code)
(Owner's Name - Please Print)	(Owner's Signature)		
(Owner's Mailing Address)	(City)	(State)	(Zip Code)

18 U.S.C. 1001 and 43 U.S.C. 1212 make it a crime for any person knowingly and willfully to make to any department or agency of the United States any false, fictitious or fraudulent statements or representations as to any matter within its jurisdiction.

INSTRUCTIONS

1. This certification is made under the provisions of 43 U.S.C. § 1744 and 30 U.S.C. §28-28k and the regulations thereunder (43 CFR Part 3830).
2. The claimant(s) must fill in the dates in paragraph 1 for the beginning and ending of the assessment year for which this waiver is sought.
3. The claimant(s) must fill in the date in paragraph 2 for the beginning of the assessment year for which this waiver is sought.
4. All claim and site names and BLM serial numbers must be listed for the mining claims, mill sites, and tunnel sites for which the waiver is sought.
5. All owners of the mining claims, mill sites, and tunnel sites and their addresses must be given.
6. This waiver form must be signed by all the claimants or their designated agent, in original form. If an agent is designated, a notarized designation of agent, signed by all of the claimants with proper address given, must be submitted with this waiver.
7. This form must be filed no later than September 1st for the upcoming assessment year in the BLM State Office where the mining claims or sites are recorded, or the waiver cannot be granted by the BLM. (Example: To obtain a waiver for the assessment year 2012, which begins on September 1, 2011, you must qualify for and file for a waiver no later than September 1, 2011, in the proper BLM State Office.)
8. For all mining claims which require assessment work, you must record an affidavit of labor on or before the December 30th immediately following the filing of this waiver. For all other mining claims or sites waived, you must record a notice of intent to hold on or before the December 30th immediately following the filing of this waiver.
9. Mill and tunnel sites may also be listed on this waiver and be waived from payment of the maintenance fee. A notice of intent to hold for these sites is required to be filed by the December 30th following the filing of this waiver.

RECEIVED
2013 SEP - 4 A 8:30

RECEIVED
BLM AZ STATE OFFICE
2013 SEP - 4 A 8:30
PHOENIX, ARIZONA

FOR OFFICIAL USE ONLY

When Recorded Return Document to:

Shirley Wildes
P.O. Box 1146
Okeechobee, FL
34973

Check here if this is a change of address.

Telephone (863) 447-0801

E-mail address: _____

AFFIDAVIT OF PERFORMANCE OF ANNUAL WORK

- 1. State of Arizona, County of LA PAZ ss:
- 2. I (Name) Shirley Wildes
- 3. Reside at (Address) 11445 NE 26th Ave

RECEIVED
 BLM AZ STATE OFFICE
 2013 SEP - 4 A 8:30
 PHOENIX, ARIZONA
 BLM
 Date
 Stamp

City Okeechobee County Okeechobee

State FL Zip 34973 being duly sworn, depose and say that I am a citizen of the United States, more than eighteen years of age, and that all of the facts set forth in this affidavit, subject to the provisions and penalties of 18 U.S.C. 1001 pertaining to the filing of false, fictitious, or fraudulent statements with the United States, are true and correct according to the best of my knowledge, information and belief.

4. Owner's name and address (if not shown in items 1-3 above). Shirley Wildes
P.O. Box 1146 - Okeechobee, FL 34973

5. That I am personally acquainted with the mining claim(s). The work and improvements were made by and at the expense of the owner(s) of said claim(s). Said contiguous group of claims, listed on this document, are situated in the

(optional) Mining District; LA PAZ County, Arizona.

Line No.	AMC NUMBER	CLAIM/SITE NAME	COUNTY RECORDER DATA (if available)	TWP	RNG	SEC
1	389922	Magic Gold #5	2012-06/39	4N	12W	SE 4
2			12/11/2012 1:52 PM			
3						
4						
5						
6						

sect 4

INTEREST
 SEP 16 2013
 BY: PM

AFFIDAVIT OF PERFORMANCE OF ANNUAL WORK – page 2

BLM Date Stamp		RECEIVED BLM-AZ STATE OFFICE PHOENIX, ARIZONA
2013 SEP 4 4-8-30		
7		
8		
9		
10		

6. That between the dates starting at 12 o'clock noon on September 1, 20 12 and ending at 12 o'clock noon on September 1, 20 13 at least \$ 100.00 dollars worth of work and improvements were done and performed upon said claim(s) or upon one or more of a contiguous group of claims for the benefit of all, wholly or partly outside of a contiguous group of claims for the benefit of all, not including the location work.

7. That the following persons were employed to perform the work and improvements described herein: On 8-5-2013 Shirley & Donald Wildes worked claim all day.

8. That the work and improvements performed were: Worked material, metal detected picked up debris put up sign picked up trash from claim. Found nails and no gold.

9. Dated: 8/29/13 Signature: Shirley Wildes

SUBSCRIBED AND SWORN TO before me, a Notary Public, this 29 day of Aug 2013

By: Shirley Wildes

Notary Public Peggy L. Simmons

My Commission Expires 10-31-2015



PEGGY L. SIMMONS
Notary Public, State of Florida
My Comm. Expires Oct. 31, 2015
Commission No. EE 124799

Bureau of Land Management
Arizona State Office
www.blm.gov

No. of Claims:	<u>1</u>	x \$10 =	<u>\$10.00</u>
Check No.:	<u>2961</u>	Init.	<u>AW</u>
Receipt No.:	<u>2875712</u>		
For BLM Use Only			

Form: MCF108
Revised Jan. 2006
Page 2 of 2

Shirley Wildes
PO Box 1146
Okemuchee, IL
34973-1146

WEST PALM BCH FL 334

30 AUG 2013 PM 7 L



BLM of Arizona
One Central Avenue - Suite 800
Phoenix, Arizona
85004-4427

PHOENIX, ARIZONA

2013 SEP - 4 A 8:30

RECEIVED
BLM AZ STATE OFFICE

85004442700



United States Department of the Interior
Bureau of Land Management
 LANDS/RECREATION & PLANNING
 ONE N CENTRAL AVE
 PHOENIX, AZ 85004 -2203
 Phone: 602-417-9200

Receipt

No: 2875712

Transaction #: 2961775	
Date of Transaction: 09/05/2013	
CUSTOMER:	
	SHIRLEY WILDES PO BOX 1146 OKEECHOBEE, FL 34973-1146 US

LINE #	QTY	DESCRIPTION	REMARKS	UNIT PRICE	TOTAL
1	1.00	LOCATABLE MINERALS / MINING CLAIMS-NOT NEW-UNADJUD, ONE AUTH NO. ONLY / MINING CLAIM MONEY RECEIVED CASES: AMC389922/\$10.00	MAINT FEE WAIVER (1) 2014 / POL (1) 2013	- n/a -	10.00
TOTAL:					\$10.00

PAYMENT INFORMATION					
1	AMOUNT:	10.00	POSTMARKED:	08/30/2013	
	TYPE:	CHECK	RECEIVED:	09/04/2013	
	CHECK NO:	2961			
	NAME:	WILDES, SHIRLEY A PO BOX 1146 OKEECHOBEE FL 34973-1146 US			

REMARKS

This receipt was generated by the automated BLM Collections and Billing System and is a paper representation of a portion of the official electronic record contained therein.

UNITED STATES
DEPARTMENT OF THE INTERIOR
BUREAU OF LAND MANAGEMENT
MAINTENANCE FEE WAIVER CERTIFICATION

AA

FORM APPROVED
OMB NO. 1004-0114
Expires: August 31, 2013

529

SEE INSTRUCTIONS ON PAGE 2

389919

1. This small miner waiver is filed for the assessment year beginning on September 1, 2012 and ending on September 1, 2013.
2. The undersigned and all related parties owned ten or fewer mining claims, mill, or tunnel sites located and maintained on Federal lands in the United States of America on September 1, 2012.
3. The undersigned have performed the assessment work required by law for each mining claim listed prior to filing this waiver and understand that by filing this form, the undersigned must file an affidavit of assessment work with the Bureau of Land Management (BLM) by the December 30th following the filing of this waiver.
4. The undersigned understand that if the assessment work obligation has not yet come due under 30 U.S.C. 28 (for those claims in their first assessment year only), a notice of intent to hold reciting this condition must be recorded by the December 30th following the filing of this waiver.
5. The undersigned understand that mill and tunnel sites may also be listed on this waiver and be waived from payment of the maintenance fee, and that a notice of intent to hold for these sites is required to be filed with the BLM by the December 30th following the filing of this waiver.
6. The undersigned understand and acknowledge that pursuant to 43 U.S.C. 1212 and 18 U.S.C. 1001, the filing or recording of a false, fictitious, or fraudulent document with the BLM may result in a fine of up to \$250,000, a prison term not to exceed five years, or both.
7. The mining claims, mill or tunnel sites for which this waiver from payment of the maintenance fees is requested are:

CLAIM OR SITE NAME	BLM RECORDATION SERIAL NUMBER
1. Magic Gold #5	AMC 389922
2.	
3.	
4.	
5.	
6.	
7.	
8.	
9.	
10.	

RECEIVED
BLM AZ STATE OFFICE
PHOENIX, ARIZONA
2012 AUG 27 P 4:28

The owner(s) (claimants) of the above mining claims and sites are:

Shirley A. Wildes
(Owner's Name - Please Print)
P.O. Box 1146
(Owner's Mailing Address)

Shirley Wildes
(Owner's Signature)
Okechobee Fl. 34973
(City) (State) (Zip Code)

Donald Wildes Jr.
(Owner's Name - Please Print)
P.O. Box 1146
(Owner's Mailing Address)

Donald Wildes
(Owner's Signature)
Okechobee Fl. 34973
(City) (State) (Zip Code)

(Owner's Name - Please Print)

(Owner's Mailing Address)

(Owner's Signature)

(City) (State) (Zip Code)

(Owner's Name - Please Print)

(Owner's Mailing Address)

(Owner's Signature)

(City) (State) (Zip Code)

(Continued on page 2)

ENTERED IN COMPUTER

RE 9.18.12

NL
RE

(Owner's Name - Please Print)	(Owner's Signature)		
(Owner's Mailing Address)	(City)	(State)	(Zip Code)

(Owner's Name - Please Print)	(Owner's Signature)		
(Owner's Mailing Address)	(City)	(State)	(Zip Code)

(Owner's Name - Please Print)	(Owner's Signature)		
(Owner's Mailing Address)	(City)	(State)	(Zip Code)

(Owner's Name - Please Print)	(Owner's Signature)		
(Owner's Mailing Address)	(City)	(State)	(Zip Code)

18 U.S.C. 1001 and 43 U.S.C. 1212 make it a crime for any person knowingly and willfully to make to any department or agency of the United States any false, fictitious or fraudulent statements or representations as to any matter within its jurisdiction.

INSTRUCTIONS

1. This certification is made under the provisions of 43 U.S.C. § 1744 and 30 U.S.C. §28-28k and the regulations thereunder (43 CFR Part 3830).
2. The claimant(s) must fill in the dates in paragraph 1 for the beginning and ending of the assessment year for which this waiver is sought.
3. The claimant(s) must fill in the date in paragraph 2 for the beginning of the assessment year for which this waiver is sought.
4. All claim and site names and BLM serial numbers must be listed for the mining claims, mill sites, and tunnel sites for which the waiver is sought.
5. All owners of the mining claims, mill sites, and tunnel sites and their addresses must be given.
6. This waiver form must be signed by all the claimants or their designated agent, in original form. If an agent is designated, a notarized designation of agent, signed by all of the claimants with proper address given, must be submitted with this waiver.
7. This form must be filed no later than September 1st for the upcoming assessment year in the BLM State Office where the mining claims or sites are recorded, or the waiver cannot be granted by the BLM. (Example: To obtain a waiver for the assessment year 2012, which begins on September 1, 2011, you must qualify for and file for a waiver no later than September 1, 2011, in the proper BLM State Office.)
8. For all mining claims which require assessment work, you must record an affidavit of labor on or before the December 30th immediately following the filing of this waiver. For all other mining claims or sites waived, you must record a notice of intent to hold on or before the December 30th immediately following the filing of this waiver.
9. Mill and tunnel sites may also be listed on this waiver and be waived from payment of the maintenance fee. A notice of intent to hold for these sites is required to be filed by the December 30th following the filing of this waiver.

FOR OFFICIAL USE ONLY

RECEIVED
BLM STATE OFFICE
2012 AUG 27 P 4: 28
PHOENIX ARIZONA

When Recorded Return Document to:

Shirley Wildes
P.O. Box 1146
Okeechobee, FL.
34973

Check here if this is a change of address.

Telephone: (863) 447-0801

E-mail address: _____

AFFIDAVIT OF PERFORMANCE OF ANNUAL WORK

1. State of Arizona, County of La Paz ss:
2. I (Name) Shirley Wildes
3. Reside at (Address) 14145 N.E. 26th Ave.
(Physical Address only)
City Okeechobee County Okeechobee
State FL Zip 34973

RECEIVED
BLM AZ STATE OFFICE
2012 AUG 21 P 4: 28
PROPERTY, ARIZONA
BLM
Date
Stamp

being duly sworn, depose and say that I am a citizen of the United States, more than eighteen years of age, and that all of the facts set forth in this affidavit, subject to the provisions and penalties of 18 U.S.C. 1001 pertaining to the filing of false, fictitious, or fraudulent statements with the United States, are true and correct according to the best of my knowledge, information and belief.

4. Owner's name and address (If not shown in items 1-3 above). Shirley Wildes
P.O. Box 1146 Okeechobee, FL - 34973 (mail only)

5. That I am personally acquainted with the mining claim(s). The work and improvements were made by and at the expense of the owner(s) of said claim(s). Said contiguous group of claims, listed on this document, are situated in the _____ (optional) Mining District; La Paz County, Arizona.

Line No.	AMC NUMBER	CLAIM/SITE NAME	COUNTY RECORDER DATA (if available)	TWP	RNG	SEC
1	389922	Magic Gold #5	2011-03944	4N	12W	SE 1/4
2		Gila & Salt River Base & Meridian (AZ.)				
3		(Rec. 9/14/11 5:42 PM)				
4						
5						
6						

Section 4

ENTERED IN COMPUTER
RE 9-18-12

RECEIVED
 BLM AZ STATE OFFICE
 2012 AUG 27 P 4: 28
 PHOENIX, ARIZONA
 BLM
 Date
 Stamp

7						
8						
9						
10						

6. That between the dates starting at 12 o'clock noon on September 1, 20 11 and ending at 12 o'clock noon on September 1, 20 12 at least \$ 200.00 dollars worth of work and improvements were done and performed upon said claim(s) or upon one or more of a contiguous group of claims for the benefit of all, wholly or partly outside of a contiguous group of claims for the benefit of all, not including the location work.

7. That the following persons were employed to perform the work and improvements described herein: _____

Shirley Wildes & Donald Wildes

8. That the work and improvements performed were: On 8-8-012 worked claim all day, metal detecte
picked up paper, done signs, removed trash from claim.

9. Dated: 7-20-012 Signature: Shirley A. Wildes

SUBSCRIBED AND SWORN TO before me, a Notary Public, this 20th day of July 2012

By: Shirley A. Wildes

Notary Public Peggy K. Simmons

My Commission Expires 10-31-15



PEGGY L. SIMMONS
 Notary Public, State of Florida
 My Comm. Expires Oct. 31, 2015
 Commission No. EE 124799

Bureau of Land Management
 Arizona State Office
www.blm.gov

No. of Claims: 1 x \$10 = \$10.00
 Check No.: 2792 Init. CH
 Receipt No.: 2643154
 For BLM Use Only

Shirley A. Wilder
P.O. Box 1146
Okechobee, FL
34973

ATTENTION
(Rod Eibert)

RECEIVED
BLM AZ STATE OFFICE

2012 AUG 27 P 4: 28

PHOENIX, ARIZONA

BLM of Arizona
One North Central Ave.
Suite 800
Phoenix, Arizona

8500484427

8500484427



United States Department of the Interior
Bureau of Land Management
 LANDS/RECREATION & PLANNING
 ONE N CENTRAL AVE
 PHOENIX, AZ 85004 -2203
 Phone: 602-417-9200

Receipt

No: 2643154

Transaction #: 2723858	
Date of Transaction: 08/28/2012	
CUSTOMER:	
SHIRLEY WILDES PO BOX 1146 OKEECHOBEE, FL 34973-1146 US	

LINE #	QTY	DESCRIPTION	REMARKS	UNIT PRICE	TOTAL
1	1.00	LOCATABLE MINERALS / MINING CLAIMS- NOT NEW-UNADJUD, ONE AUTH NO. ONLY / MINING CLAIM MONEY RECEIVED CASES: AMC389922/\$10.00	MAINT FEE WAIVER (1) 2013 / POL (1) 2012	- n/a -	10.00
TOTAL:					\$10.00

PAYMENT INFORMATION			
1	AMOUNT:	10.00	POSTMARKED: N/A
	TYPE:	CHECK	RECEIVED: 08/27/2012
	CHECK NO:	2792	
	NAME:	WILDES, SHIRLEY PO BOX 1146 OKEECHOBEE FL 34973-1146 US	

REMARKS

This receipt was generated by the automated BLM Collections and Billing System and is a paper representation of a portion of the official electronic record contained therein.

Form 3830-2
(November 2010)

UNITED STATES
DEPARTMENT OF THE INTERIOR
BUREAU OF LAND MANAGEMENT

MAINTENANCE FEE WAIVER CERTIFICATION

(Signature)

Amc 389919

FORM APPROVED
OMB NO. 1004-0114
Expires: August 31, 2013

SEE INSTRUCTIONS ON PAGE 2

1. This small miner waiver is filed for the assessment year beginning on September 1, 2011 and ending on September 1, 2012.
2. The undersigned and all related parties owned ten or fewer mining claims, mill, or tunnel sites located and maintained on Federal lands in the United States of America on September 1, 2011.
3. The undersigned have performed the assessment work required by law for each mining claim listed prior to filing this waiver and understand that by filing this form, the undersigned must file an affidavit of assessment work with the Bureau of Land Management (BLM) by the December 30th following the filing of this waiver.
4. The undersigned understand that if the assessment work obligation has not yet come due under 30 U.S.C. 28 (for those claims in their first assessment year only), a notice of intent to hold reciting this condition must be recorded by the December 30th following the filing of this waiver.
5. The undersigned understand that mill and tunnel sites may also be listed on this waiver and be waived from payment of the maintenance fee, and that a notice of intent to hold for these sites is required to be filed with the BLM by the December 30th following the filing of this waiver.
6. The undersigned understand and acknowledge that pursuant to 43 U.S.C. 1212 and 18 U.S.C. 1001, the filing or recording of a false, fictitious, or fraudulent document with the BLM may result in a fine of up to \$250,000, a prison term not to exceed five years, or both.
7. The mining claims, mill or tunnel sites for which this waiver from payment of the maintenance fees is requested are:

CLAIM OR SITE NAME	BLM RECORDATION SERIAL NUMBER
1. <u>Magic Gold #5</u>	<u>389922 (AMC)</u>
2.	
3.	
4.	
5.	
6.	
7.	
8.	
9.	
10.	

RECEIVED
BLM AZ STATE OFFICE
PHOENIX, ARIZONA
2011 AUG 24 A 8:02

The owner(s) (claimants) of the above mining claims and sites are:

Shirley A. Wildes
(Owner's Name - Please Print)
P.O. Box 1146
(Owner's Mailing Address)

Shirley Wildes
(Owner's Signature)
Cherokee FL 34973
(City) (State) (Zip Code)

Donald Wildes Sr.
(Owner's Name - Please Print)
P.O. Box 1146
(Owner's Mailing Address)

Donald Wildes Sr.
(Owner's Signature)
Cherokee FL 34973
(City) (State) (Zip Code)

(Owner's Name - Please Print)

(Owner's Mailing Address)

(Owner's Signature)

(City) (State) (Zip Code)

(Owner's Name - Please Print)

(Owner's Mailing Address)

(Owner's Signature)

(City) (State) (Zip Code)

(Continued on page 2)

ENTERED IN COMPUTER
RE 8-30-11

(Owner's Name - Please Print)	(Owner's Signature)		
(Owner's Mailing Address)	(City)	(State)	(Zip Code)
(Owner's Name - Please Print)	(Owner's Signature)		
(Owner's Mailing Address)	(City)	(State)	(Zip Code)
(Owner's Name - Please Print)	(Owner's Signature)		
(Owner's Mailing Address)	(City)	(State)	(Zip Code)
(Owner's Name - Please Print)	(Owner's Signature)		
(Owner's Mailing Address)	(City)	(State)	(Zip Code)

18 U.S.C. 1001 and 43 U.S.C. 1212 make it a crime for any person knowingly and willfully to make to any department or agency of the United States any false, fictitious or fraudulent statements or representations as to any matter within its jurisdiction.

INSTRUCTIONS

1. This certification is made under the provisions of 43 U.S.C. § 1744 and 30 U.S.C. §28-28k and the regulations thereunder (43 CFR Part 3830).
2. The claimant(s) must fill in the dates in paragraph 1 for the beginning and ending of the assessment year for which this waiver is sought.
3. The claimant(s) must fill in the date in paragraph 2 for the beginning of the assessment year for which this waiver is sought.
4. All claim and site names and BLM serial numbers must be listed for the mining claims, mill sites, and tunnel sites for which the waiver is sought.
5. All owners of the mining claims, mill sites, and tunnel sites and their addresses must be given.
6. This waiver form must be signed by all the claimants or their designated agent, in original form. If an agent is designated, a notarized designation of agent, signed by all of the claimants with proper address given, must be submitted with this waiver.
7. This form must be filed no later than September 1st for the upcoming assessment year in the BLM State Office where the mining claims or sites are recorded, or the waiver cannot be granted by the BLM. (Example: To obtain a waiver for the assessment year 2012, which begins on September 1, 2011, you must qualify for and file for a waiver no later than September 1, 2011, in the proper BLM State Office.)
8. For all mining claims which require assessment work, you must record an affidavit of labor on or before the December 30th immediately following the filing of this waiver. For all other mining claims or sites waived, you must record a notice of intent to hold on or before the December 30th immediately following the filing of this waiver.
9. Mill and tunnel sites may also be listed on this waiver and be waived from payment of the maintenance fee. A notice of intent to hold for these sites is required to be filed by the December 30th following the filing of this waiver.

RECEIVED
 BLM AZ STATE OFFICE
 2011 AUG 21 A 8:02
 PHOENIX, ARIZONA
 FOR OFFICIAL USE ONLY

When Recorded Return Document to:
Shirley Wildes
P.O. Box 1146
Keetchobee, FL.
34973

Check here if this is a change of address.
 Telephone: (863)447-0801 OR (863)763-4400
 E-mail address: _____

AFFIDAVIT OF PERFORMANCE OF ANNUAL WORK

1. State of Arizona, County of LA PAZ ss:
 2. I (Name) Shirley Wildes
 3. Reside at (Address) 14145 NE 26th Ave
(Physical Address - Not Mail address)
 City Keetchobee County Keetchobee
 State FL. Zip 34972

RECEIVED
 BLM AZ STATE OFFICE
 2011 AUG 24 A 8:02
 PHOENIX, ARIZONA
 BLM
 Date
 Stamp

being duly sworn, depose and say that I am a citizen of the United States, more than eighteen years of age, and that all of the facts set forth in this affidavit, subject to the provisions and penalties of 18 U.S.C. 1001 pertaining to the filing of false, fictitious, or fraudulent statements with the United States, are true and correct according to the best of my knowledge, information and belief.

4. Owner's name and address (if not shown in items 1-3 above). Shirley Wildes
P.O. Box 1146 - Keetchobee, FL. 34973

5. That I am personally acquainted with the mining claim(s). The work and improvements were made by and at the expense of the owner(s) of said claim(s). Said contiguous group of claims, listed on this document, are situated in the _____ (optional) Mining District; LA PAZ County, Arizona.

Line No.	AMC NUMBER	CLAIM/SITE NAME	COUNTY RECORDER DATA (if available)	TWP	RNG	SEC
1	389922	Magic Gold #5	2010-04260	4N	12W	SE 4
2				Gila & Salt River		
3		(LA PAZ County)		Base and Meridian, (AZ)		
4						
5						
6						

← Sect 4

ENTERED IN COMPUTER
 RE 8-30-11

AFFIDAVIT OF PERFORMANCE OF ANNUAL WORK - page 2

RECEIVED
BLM AZ STATE OFFICE

2011 AUG 24 A 8:02
PHOENIX, ARIZONA

BLM
Date
Stamp

7					
8					
9					
10					

6. That between the dates starting at 12 o'clock noon on September 1, 20 10 and ending at 12 o'clock noon on September 1, 20 11 at least \$ 200.00 dollars worth of work and improvements were done and performed upon said claim(s) or upon one or more of a contiguous group of claims for the benefit of all, wholly or partly outside of a contiguous group of claims for the benefit of all, not including the location work.

7. That the following persons were employed to perform the work and improvements described herein: On 7-16-010 Shirley Wildes & Donald Wildes (SR.) done maintenance

8. That the work and improvements performed were: Cleaned up broken bottles, cans, metal detected, gathered material and panned in tub all day. Picked up gun shells again.


9. Dated: 8-19-11 Signature: Shirley Wildes

SUBSCRIBED AND SWORN TO before me, a Notary Public, this 19th day of Aug, 20 11

By: Shirley A. Wildes

Notary Public Peggy L. Simmons

My Commission Expires 10-31-11



Bureau of Land Management
Arizona State Office
www.blm.gov

No. of Claims: 1 x \$10 = \$10.00
 Check No.: 2691 Init. A.W.
 Receipt No.: 2413894
 For BLM Use Only

8-19-2011

To the BLM of Arizona,
Please RETURN All original papers after
filing so I can have all of the claims
Recorded in the county Recorders office.
Thank you so much for your help.



Claim OR claims

AMC # 389922

Magic Gold #5

Sincerely,
Shirley L. Childs
P.O. Box 1146
Okechobee, FL
34973

Phones
(863) 447-0801
(863) 763-4400

RECEIVED
BLM AZ STATE OFFICE
2011 AUG 24 A 8:02
PHOENIX, ARIZONA

United States Department of the Interior
Bureau of Land Management
 LANDS/RECREATION & PLANNING
 ONE N CENTRAL AVE
 PHOENIX, AZ 85004 -2203
 Phone: 602-417-9200

Receipt

No: 2413894

Transaction #: 2489254	
Date of Transaction: 08/24/2011	
CUSTOMER:	
SHIRLEY WILDES PO BOX 1146 OKEECHOBEE,FL 34973-1146 US	

LINE #	QTY	DESCRIPTION	REMARKS	UNIT PRICE	TOTAL
1	1.00	LOCATABLE MINERALS / MINING CLAIMS- NOT NEW-UNADJUD, ONE AUTH NO. ONLY / MINING CLAIM MONEY RECEIVED CASES: AMC389922/\$10.00	MAINT WAIVER (1) 2012 / POL (1) 2011	- n/a -	10.00
TOTAL:					\$10.00

PAYMENT INFORMATION					
1	AMOUNT:	10.00	POSTMARKED:	08/20/2011	
	TYPE:	CHECK	RECEIVED:	08/24/2011	
	CHECK NO:	2691			
	NAME:	WILDES, SHIRLEY A PO BOX 1146 OKEECHOBEE FL 34973-1146 US			

REMARKS

This receipt was generated by the automated BLM Collections and Billing System and is a paper representation of a portion of the official electronic record contained therein.

UNITED STATES DEPARTMENT OF THE INTERIOR
BUREAU OF LAND MANAGEMENT

383

JB
AMC 395865
AMC 393518
FORM APPROVED
OMB NO. 1004-0114
Expires: February 28, 2010
AMC 390947

AMC 389919
AMC 395649

MAINTENANCE FEE WAIVER CERTIFICATION
SEE INSTRUCTIONS ON REVERSE

1. This small miner waiver is filed for the assessment year beginning at noon on September 1, 2010 and ending at noon on September 1, 2011.
2. The undersigned and all related parties owned ten or fewer mining claims, mill, or tunnel sites located and maintained on Federal lands in the United States of America on September 1, 2010.
3. The undersigned have performed the assessment work required by law for each mining claim listed prior to filing this waiver and understand that by filing this form; an affidavit of assessment work must be recorded by the December 30th following the filing of this waiver.
4. The undersigned understand that if the assessment work obligation has not yet come due under 30 U.S.C. 28 (for those claims in their first assessment year only); a notice of intent to hold reciting this condition must be recorded by the December 30th following the filing of this waiver.
5. The undersigned understand that mill and tunnel sites may also be listed upon this waiver and be waived from payment of the maintenance fee; and that a notice of intent to hold for these sites is required to be recorded by the December 30th immediately following the filing of this waiver.
6. The undersigned understand and acknowledge that pursuant to 43 U.S.C. 1212 and 18 U.S.C. 1001; the filing or recording of a false, fictitious, or fraudulent document with the Bureau of Land Management may result in a fine of up to \$250,000, a prison term not to exceed five years, or both.
7. The mining claims, mill or tunnel sites for which this waiver from payment of the maintenance fees is requested are:

CLAIM OR SITE NAME	BLM RECORDATION SERIAL NUMBER
1. Quartz Gold #2 (B-4600-P239)	✓ AMC# 390949 YAVAPAI
2. Bannie Gulch Gold (B4611-P510)	AMC# 393518 YAVAPAI
3. New England Gold (B4656-P532)	AMC# 395865 YAVAPAI
4.	
5.	
6.	
7.	
8.	
9.	
10.	

The owner(s) (claimants) of the above mining claims and sites are:

Shirley Wildes
 (Owner's Name - Please Print)
 P.O. Box 1146
 (Street or P.O. Box)
 Okeechobee FL 34973-1146
 (City) (State) (Zip Code)

Shirley Wildes
 (Owner's Signature)

Donald Wildes
 (Owner's Name - Please Print)
 P.O. Box 1146
 (Street or P.O. Box)
 Okeechobee FL 34973-1146
 (City) (State) (Zip Code)

Donald Wildes
 (Owner's Signature)

RECEIVED
 BLM AZ STATE OFFICE
 HOENIX, ARIZONA
 2010 AUG 24 A 8:29

(Owner's Name - Please Print)
 (Street or P.O. Box)
 (City) (State) (Zip Code)

(Owner's Signature)

(Continued on page 2)

R2 9/13/2010

When Recorded Return Document to:

Shirley A. Wildes
P.O. Box 1146
Okeechobee, Florida
34973-1146

Check here if this is a change of address.

Telephone: (863) 447-0801 or (863) 263-4400

E-mail address: SAW0801@yahoo.com

RECEIVED
BLM AZ STATE OFFICE
2010 AUG 24 A 8:29
PHOENIX, ARIZONA

AFFIDAVIT OF PERFORMANCE OF ANNUAL WORK

1. State of Arizona, County of Yavapai ss:

2. I (Name) Shirley A. Wildes

3. Reside at (Address) 14295 N.E. 26th Ave

(P.O. Box 1146 - mailing address)

City Okeechobee County Okeechobee

State FL zip 34973-1146 being duly sworn, depose and say that I am a citizen of the United States, more than eighteen years of age, and that all of the facts set forth in this affidavit, subject to the provisions and penalties of 18 U.S.C. 1001 pertaining to the filing of false, fictitious, or fraudulent statements with the United States, are true and correct according to the best of my knowledge, information and belief.

4. Owner's name and address (if not shown in Items 1-3 above) _____

5. That I am personally acquainted with the mining claim(s). The work and improvements were made by and at the expense of the owner(s) of said claim(s). Said contiguous group of claims, listed on this document, are situated in the

_____ (optional) Mining District; _____ County, Arizona.

Line No.	AMC NUMBER	CLAIM/SITE NAME	COUNTY RECORDER DATA (if available)	TWP	RNG	SEC
1	390949	Quartz Gold #2	B4600 - P 239	13N	1W	10NW
2	393518	Bannie Gulch Gold	B4611 - P 510	13N	1W	22SW
3	395865	New England Gold	B4656 - P 537	13N	2W	NE 1/2 of the NW of Section 21
4						
5						
6						

JAVAPAI
JAVAPAI
JAVAPAI

RECEIVED
BLM AZ STATE OFFICE
2010 AUG 24 A 8:29
PHOENIX, ARIZONA

BLM
Date
Stamp

7					
8					
9					
10					

6. That between the dates starting at 12 o'clock noon on September 1, 20 10 and ending at 12 o'clock noon on September 1, 20 11 at least \$ 750.00 dollars worth of work and improvements were done and performed upon said claim(s) or upon one or more of a contiguous group of claims for the benefit of all, wholly or partly outside of a contiguous group of claims for the benefit of all, not including the location work.

7. That the following persons were employed to perform the work and improvements described herein: _____

Shirley and Donald Wildes and Donald Wildes (JR.)

8. That the work and improvements performed were: Worked each claim 8 days and took samples, picked up and removed limbs out of paths and roads. Removed broken bottles and other debris.


9. Dated: 8-17-2010 Signature: Shirley A. Wildes

SUBSCRIBED AND SWORN TO before me, a Notary Public, this 17 day of Aug. 2011

By: Shirley A. Wildes

Notary Public Peggy L. Simmons

My Commission Expires 10-31-2011



Bureau of Land Management
Arizona State Office
www.az.blm.gov

No. of Claims: 3 x \$5 = 30.00
 Check No.: _____ Init. SPS
 Receipt No.: 2002490
 For BLM Use Only

587

AMC 389919
AMC 390947
AMC 393518
FORM APPROVED
OMB NO. 1004-0114
Expires: February 28, 2010
AMC 395865

UNITED STATES DEPARTMENT OF THE INTERIOR
BUREAU OF LAND MANAGEMENT

MAINTENANCE FEE WAIVER CERTIFICATION

SEE INSTRUCTIONS ON REVERSE

1. This small miner waiver is filed for the assessment year beginning at noon on September 1, _____ and ending at noon on September 1, _____.
2. The undersigned and all related parties owned ten or fewer mining claims, mill, or tunnel sites located and maintained on Federal lands in the United States of America on September 1, _____.
3. The undersigned have performed the assessment work **required by law** for each mining claim listed **prior to filing this waiver** and understand that by filing this form; an affidavit of assessment work **must** be recorded by the December 30th following the filing of this waiver.
4. The undersigned understand that if the assessment work obligation has not yet come due under 30 U.S.C. 28 (for those claims in their first assessment year only); a notice of intent to hold reciting this condition **must** be recorded by the December 30th following the filing of this waiver.
5. The undersigned understand that mill and tunnel sites may also be listed upon this waiver and be waived from payment of the maintenance fee; and that a notice of intent to hold for these sites is required to be recorded by the December 30th immediately following the filing of this waiver.
6. The undersigned understand and acknowledge that pursuant to 43 U.S.C. 1212 and 18 U.S.C. 1001; the filing or recording of a false, fictitious, or fraudulent document with the Bureau of Land Management may result in a fine of up to \$250,000, a prison term not to exceed five years, or both.
7. The mining claims, mill or tunnel sites for which this waiver from payment of the maintenance fees is requested are:

CLAIM OR SITE NAME	BLM RECORDATION SERIAL NUMBER
1. Quartz Gold #2 (B4600-P239)	AMC# 390949 Yavapai.
2. Bonnie Gulch Gold (B4611-P510)	AMC # 393518 Yavapai.
3. New England Gold (B4656-P537)	AMC # 395865 Yavapai
4.	
5.	
6.	
7.	
8.	
9.	
10.	

The owner(s) (claimants) of the above mining claims and sites are:

Shirley Wildes
 (Owner's Name - Please Print)
 P.O. Box 1146
 (Street or P.O. Box)
 Okeechobee FL 34973-1146
 (City) (State) (Zip Code)

Shirley Wildes
 (Owner's Signature)

Donald Wildes
 (Owner's Name - Please Print)
 P.O. Box 1146
 (Street or P.O. Box)
 Okeechobee FL 34973-1146
 (City) (State) (Zip Code)

Donald Wildes
 (Owner's Signature)

PHOENIX, ARIZONA
 2009 SEP - 3 A 8:11
 RECEIVED
 BLM/AS STAFF/OFFICE
 TIMELY FILED

 (Owner's Name - Please Print)

 (Street or P.O. Box)

 (City) (State) (Zip Code)

 (Owner's Signature)

ENTERED
 SEP 28 2009
 099

MAINTENANCE FEE WAIVER CERTIFICATION

SEE INSTRUCTIONS ON REVERSE

FORM APPROVED
OMB NO. 1004-0114
Expires: February 28, 2010

AMC 389919

1. This small miner waiver is filed for the assessment year beginning at noon on September 1, _____ and ending at noon on September 1, _____.
2. The undersigned and all related parties owned ten or fewer mining claims, mill, or tunnel sites located and maintained on Federal lands in the United States of America on September 1, _____.
3. The undersigned have performed the assessment work required by law for each mining claim listed prior to filing this waiver and understand that by filing this form; an affidavit of assessment work must be recorded by the December 30th following the filing of this waiver.
4. The undersigned understand that if the assessment work obligation has not yet come due under 30 U.S.C. 28 (for those claims in their first assessment year only); a notice of intent to hold reciting this condition must be recorded by the December 30th following the filing of this waiver.
5. The undersigned understand that mill and tunnel sites may also be listed upon this waiver and be waived from payment of the maintenance fee; and that a notice of intent to hold for these sites is required to be recorded by the December 30th immediately following the filing of this waiver.
6. The undersigned understand and acknowledge that pursuant to 43 U.S.C. 1212 and 18 U.S.C. 1001; the filing or recording of a false, fictitious, or fraudulent document with the Bureau of Land Management may result in a fine of up to \$250,000, a prison term not to exceed five years, or both.
7. The mining claims, mill or tunnel sites for which this waiver from payment of the maintenance fees is requested are:

CLAIM OR SITE NAME	BLM RECORDATION SERIAL NUMBER
1. Magic Gold #5	AMC 389922
2.	
3. (TWP 4N - R12W - Sec. SE 4 of Sec 4)	2008-00995
4. (Gila & Salt River Base & Meridian)	
5. (AZ - County - LA PAZ)	
6.	
7.	
8.	
9.	
10.	

The owner(s) (claimants) of the above mining claims and sites are:

Shirley Wildes
 (Owner's Name - Please Print)
 P.O. Box 1146
 (Street or P.O. Box)
 Keetchabee FL 34973-1146
 (City) (State) (Zip Code)

Shirley Wildes
 (Owner's Signature)

Donald Wildes
 (Owner's Name - Please Print)
 P.O. box 1146
 (Street or P.O. Box)
 Keetchabee FL 34973
 (City) (State) (Zip Code)

Donald Wildes
 (Owner's Signature)

 (Owner's Name - Please Print)

 (Street or P.O. Box)

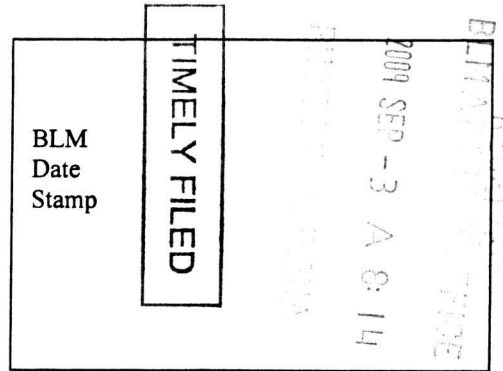
 (City) (State) (Zip Code)

 (Owner's Signature)

(Continued on page 2)

PHOENIX, ARIZONA
 2009 SEP - 3 A 8: 14
 RECEIVED
 BLM AZ STATE OFFICE
 TIMELY FILED





7						
8						
9						
10						

6. That between the dates starting at 12 o'clock noon on September 1, 20 09 and ending at 12 o'clock noon on September 1, 20 10 at least \$ 250.00 dollars worth of work and improvements were done and performed upon said claim(s) or upon one or more of a contiguous group of claims for the benefit of all, wholly or partly outside of a contiguous group of claims for the benefit of all, not including the location work.

7. That the following persons were employed to perform the work and improvements described herein: _____

Shirley Wildes & Donald Wildes SR.

8. That the work and improvements performed were: picking up garbage, Brake bottles and beer cans, checked markers that were knocked down. Empty bullet shells picked up.

9. Dated 8-28-09 Signature: Shirley Wildes

SUBSCRIBED AND SWORN TO before me, a Notary Public, this 28th day of Aug. 20 09

By: Angela Pfennig

Notary Public of FLORIDA

My Commission Expires 12/18/2011



Bureau of Land Management
Arizona State Office
www.az.blm.gov

No. of Claims: 1 x \$5 = 10.00
 Check No.: 21166 Init. SP28
 Receipt No.: 1996079
 For BLM Use Only



When Recorded Return Document to:

Shirley A. Wildes
P.O. Box 1146
Okeechobee, Florida
34973-1146

Check here if this is a change of address.

Telephone: (863) 763-4400

E-mail address: SAW0801@yahoo.com

AFFIDAVIT OF PERFORMANCE OF ANNUAL WORK

1. State of Arizona, County of La Paz ss:

2. I (Name) Shirley A. Wildes

3. Reside at (Address) 14295 N.E. 26th Ave
(P.O. Box 1146 - mailing address)

City Okeechobee County Okeechobee

State FL Zip 34973-1146 being duly sworn, depose and say that I am a citizen of the United States, more than eighteen years of age, and that all of the facts set forth in this affidavit, subject to the provisions and penalties of 18 U.S.C. 1001 pertaining to the filing of false, fictitious, or fraudulent statements with the United States, are true and correct according to the best of my knowledge, information and belief.

4. Owner's name and address (If not shown in Items 1-3 above). _____

5. That I am personally acquainted with the mining claim(s). The work and improvements were made by and at the expense of the owner(s) of said claim(s). Said contiguous group of claims, listed on this document, are situated in the

_____ (optional) Mining District; _____ County, Arizona.

BLM
Date
Stamp
2009 SEP -3 A 8:14
BLM DISTRICT OFFICE

Line No.	AMC NUMBER	CLAIM/SITE NAME	COUNTY RECORDER DATA (If available)	TWP	RNG	SEC
1	389922	(Magic Gold)	2008-00995	4 N	12 W	S. E. 1/4 of Sec. 4
2		#5	(La Paz County)			6.1a Salt River Base & Meridian La Paz
3						
4						
5						
6						

La Paz



When Recorded Return Document to:

Shirley A. Wildes
P.O. Box 1146
Okeechobee, Florida
34973-1146

Check here if this is a change of address.

Telephone: (863) 763-4400

E-mail address: SAW0801@yahoo.com

BLM
2009 SEP -3 A 8: 14
OFFICE

AFFIDAVIT OF PERFORMANCE OF ANNUAL WORK

1. State of Arizona, County of Yavapai ss:

2. I (Name) Shirley A. Wildes

BLM
Date
Stamp

3. Reside at (Address) 14295 N.E. 26th Ave
(P.O. Box 1146 - mailing address)
City Okeechobee County Okeechobee

State FL, Zip 34973-1146 being duly sworn, depose and say that I am a citizen of the United States, more than eighteen years of age, and that all of the facts set forth in this affidavit, subject to the provisions and penalties of 18 U.S.C. 1001 pertaining to the filing of false, fictitious, or fraudulent statements with the United States, are true and correct according to the best of my knowledge, information and belief.

4. Owner's name and address (If not shown in Items 1-3 above).

5. That I am personally acquainted with the mining claim(s). The work and improvements were made by and at the expense of the owner(s) of said claim(s). Said contiguous group of claims, listed on this document, are situated in the

(optional) Mining District; _____ County, Arizona.

yavapai
yavapai
yavapai

Line No.	AMC NUMBER	CLAIM/SITE NAME	COUNTY RECORDER DATA (If available)	TWP	RNG	SEC
1	390949	Quartz Gold #2	B4600-P239	13N	1W	10NW
2	393518	Bannic Gulch Gold	B4611-P510	13N	1W	22SW
3	395865	New England Gold	B4656-P537	13N	2W	NE 1/2 of the NW 1/4 of section 21
4						
5						
6						

AFFIDAVIT OF PERFORMANCE OF ANNUAL WORK – page 2

BLM Date Stamp	TIMELY FILED	2009 SEP - 3 A 0:14	BLM Arizona
----------------------	--------------	---------------------	-------------

7						
8						
9						
10						

6. That between the dates starting at 12 o'clock noon on September 1, 20 09 and ending at 12 o'clock noon on September 1, 20 10 at least \$ 750.00 dollars worth of work and improvements were done and performed upon said claim(s) or upon one or more of a contiguous group of claims for the benefit of all, wholly or partly outside of a contiguous group of claims for the benefit of all, not including the location work.

7. That the following persons were employed to perform the work and improvements described herein: _____


Donald and Shirley Wildes

8. That the work and improvements performed were: Removed dead limbs from trail picked up garbage and debris people left behind. Put up markers and picked up bottles that were broke.

9. Dated: 8-28-09 Signature: Shirley Wildes

SUBSCRIBED AND SWORN TO before me, a Notary Public, this 28th day of Aug. 20 09

By: Angela Pfennig
Notary Public of Florida



My Commission Expires 12/18/2011

**Bureau of Land Management
Arizona State Office
www.az.blm.gov**


No. of Claims:	<u>3</u>	x \$5 =	<u>30.00</u>
Check No.:	<u>2167</u>	Init.:	<u>SPJ</u>
Receipt No.:	<u>1996079</u>		
For BLM Use Only			

Form: MCF108
Revised June 2005
Page 2 of 2

Shirley Wildes
P.O. Box 1146
Okeechobee, FL.

WEST PALM BCH FL

23 AUG 2010 PM



34973-1146

RECEIVED
STATE OFFICE

2010 SEP -2 P 2:38

PHOENIX, ARIZONA

- AMC # 390949
- AMC # 393518
- AMC # 395865
- AMC # 389922

BLM - ARIZONA
One N Central Avenue
Suite 800
Phoenix, Arizona
85004-4427

85004+4427



Shirley Wildes
P.O. Box 1146
Okeechobee, FL

WEST PALM BCH FL 33411

31 AUG 2009 PM



34973-1146

RECEIVED
STATE OFFICE

2009 SEP -2 P 2:38

PHOENIX, ARIZONA

BLM - ARIZONA
One N Central Avenue
Suite 800
Phoenix, Arizona
85004-4427

AMC # 390949
AMC # 393518
AMC # 395865
AMC # 389922

85004+4427



United States Department of the Interior

Bureau of Land Management
 BUSINESS & SUPPORT SVCS DIV
 ONE N CENTRAL AVE SUITE 800
 PHOENIX, AZ 85004 -4427
 Phone: (602) 417-9200

Receipt

No: 1996079

Transaction #: 2060389	
Date of Transaction: 09/03/2009	
CUSTOMER:	DONALD WILDES ETAL PO BOX 1146 OKEECHOBEE,FL 34973-1146 US

LINE #	QTY	DESCRIPTION	REMARKS	UNIT PRICE	TOTAL
1	1.00	LOCATABLE MINERALS / MINING CLAIMS-NOT NEW-UNADJUD,ONE AUTH NO. ONLY / MINING CLAIM MONEY RECEIVED CASES: AMC389922/\$40.00	POL/WAIVER	- n/a -	40.00
TOTAL:					\$40.00

PAYMENT INFORMATION					
1	AMOUNT:	10.00	POSTMARKED:	08/31/2009	
	TYPE:	CHECK	RECEIVED:	09/03/2009	
	CHECK NO:	2166			
	NAME:	WILDES, SHIRLEY A 2558 N.E. 144TH ST OKEECHOBEE FL 34972 US			
2	AMOUNT:	30.00	POSTMARKED:	08/31/2009	
	TYPE:	CHECK	RECEIVED:	09/03/2009	
	CHECK NO:	2167			
	NAME:	WILDES, SHIRLEY A 2558 N.E. 144TH ST OKEECHOBEE FL 34972 US			

REMARKS

This receipt was generated by the automated BLM Collections and Billing System and is a paper representation of a portion of the official electronic record contained therein.

When Recorded Return Document to:

PASTOR RON GODFREY
PO BOX 26605
PHOENIX AZ 85068

371736
390671
875156
387216
386602
389919
371570

Check here if this is a change of address.

Telephone: 6026880979

E-mail address: RAGODFREY441R@YAHOO.COM

AFFIDAVIT OF PERFORMANCE OF ANNUAL WORK

1. State of Arizona, County of MARICOPA ss:

2. I (Name) PASTOR RON GODFREY

3. Reside at (Address) PO BOX 26605

City Phoenix County MARICOPA

State AZ Zip 85068 being duly sworn, depose and say that I am a citizen of the United States, more than eighteen years of age, and that all of the facts set forth in this affidavit, subject to the provisions and penalties of 18 U.S.C. 1001 pertaining to the filing of false, fictitious, or fraudulent statements with the United States, are true and correct according to the best of my knowledge, information and belief.

4. Owner's name and address (if not shown in Items 1-3 above).

RECEIVED
BLM. AZ STATE OFFICE
2008 AUG 13 P 12: 06
PHOENIX, ARIZONA
BLM
Date
Stamp

5. That I am personally acquainted with the mining claim(s). The work and improvements were made by and at the expense of the owner(s) of said claim(s). Said contiguous group of claims, listed on this document, are situated in the

(optional) Mining District; GUA County, Arizona.

Line No.	AMC NUMBER	CLAIM/SITE NAME	COUNTY RECORDER DATA (If available)	TWP	RNG	SEC
1	371736	Dons Gold		TN 10	R 9E	S 23
2						
3						
4						
5						
6						

claim closed

AFFIDAVIT OF PERFORMANCE OF ANNUAL WORK – page 2

RECEIVED
B. M. AZ STATE OFFICE
2008 AUG 13 P 12:06
PHOENIX, ARIZONA

BLM
Date
Stamp

7					
8					
9					
10					

6. That between the dates starting at 12 o'clock noon on September 1, 2007 and ending at 12 o'clock noon on September 1, 2008 at least \$ 250 dollars worth of work and improvements were done and performed upon said claim(s) or upon one or more of a contiguous group of claims for the benefit of all, wholly or partly outside of a contiguous group of claims for the benefit of all, not including the location work.

7. That the following persons were employed to perform the work and improvements described herein: Pastor

Ron Godfrey, Faro & mpas TATO

8. That the work and improvements performed were: Road improvement, Trash,

Sampling


9. Dated: 8/13/08 Signature: Pastor Ron Godfrey

SUBSCRIBED AND SWORN TO before me, a Notary Public, this 13th day of August, 2008

By: Ronald A Godfrey

Notary Public Ron Carbajal

My Commission Expires 4-1-2012



**Bureau of Land Management
Arizona State Office
www.az.blm.gov**

No. of Claims: 1 x \$10 = 1000
Check No.: 1552 Init. SL
Receipt No.: 1760262
For BLM Use Only

**Form: MCF108
Revised Jan. 2006
Page 2 of 2**

When Recorded Return Document to:

ELIZABETH HILL
P.O. BOX 4803
CAVE CREEK, AZ
85327

Check here is this is a change of address.

Telephone: _____

E-mail address: _____

AFFIDAVIT OF PERFORMANCE OF ANNUAL WORK

1. State of Arizona, County of MARICOPA ss:

2. I (Name) ELIZABETH HILL

3. Reside at (Address) P.O. BOX 4803

City CAVE CREEK County MARICOPA

State AZ Zip 85327 being duly sworn, depose and say that I am a citizen of the United States, more than eighteen years of age, and that all of the facts set forth in this affidavit, subject to the provisions and penalties of 18 U.S.C. 1001 pertaining to the filing of false, fictitious, or fraudulent statements with the United States, are true and correct according to the best of my knowledge, information and belief.

4. Owner's name and address (If not shown in Items 1-3 above). _____

5. That I am personally acquainted with the mining claim(s). The work and improvements were made by and at the expense of the owner(s) of said claim(s). Said contiguous group of claims, listed on this document, are situated in the

(optional) Mining District; LAPAZ County, Arizona.

Line No.	AMC NUMBER	CLAIM/SITE NAME	COUNTY RECORDER DATA (If available)	TWP	RNG	SEC
1	386603	CALAMITY GOLD		4N	11W	8
2	386605	FOUR GOLD		4N	11W	4
3	387216	ARROYO GOLD		7N	12W	30
4	371573	OUTBACK GOLD #1		10N	17W	12
5	371574	OUTBACK GOLD #2		10N	17W	1
6	371575	OUTBACK GOLD #3		10N	17W	1

RECEIVED
B.L.M. AZ STATE OFFICE
2008 AUG 13 P 12: 08
PHOENIX, ARIZONA
BLM
Date
Stamp

ENTERED INTO COMPUTER
9/29/08 AB

AFFIDAVIT OF PERFORMANCE OF ANNUAL WORK – page 2

RECEIVED
BLM, AZ STATE OFFICE
2008 AUG 13 P 12: 06
PHOENIX, ARIZONA

BLM
Date
Stamp

7					
8					
9					
10					

6. That between the dates starting at 12 o'clock noon on September 1, 20 07 and ending at 12 o'clock noon on September 1, 20 08 at least \$ 600 dollars worth of work and improvements were done and performed upon said claim(s) or upon one or more of a contiguous group of claims for the benefit of all, wholly or partly outside of a contiguous group of claims for the benefit of all, not including the location work.

7. That the following persons were employed to perform the work and improvements described herein: _____
JEFF HILL, ELIZABETH HILL, STEVE KAROLYI + KEN MOORE, RON GODFREY

8. That the work and improvements performed were: ROAD REPAIR, TRASH CLEANUP, SAMPLE TAKING


9. Dated: 8-13-08 Signature: [Signature] P.O.A. / Agent for ELIZABETH HILL

SUBSCRIBED AND SWORN TO before me, a Notary Public, this 13th day of August 20 08

By: JEFF HILL

Notary Public [Signature]

My Commission Expires 4-1-2012



10

Bureau of Land Management
Arizona State Office
www.az.blm.gov

No. of Claims: 6 x \$ = 6000
Check No.: 1552 Init. SC
Receipt No.: 1760262
For BLM Use Only

Form: MCF108
Revised June 2005
Page 2 of 2

When Recorded Return Document to:

FORREST HILL
P.O. BOX 4803
CAVE CREEK, AZ
85327

Check here is this is a change of address.

Telephone: _____

E-mail address: _____

AFFIDAVIT OF PERFORMANCE OF ANNUAL WORK

1. State of Arizona, County of MARICOPA ss:

2. I (Name) FORREST HILL

3. Reside at (Address) P.O. BOX 4803

City CAVE CREEK County MARICOPA

State AZ Zip 85327 being duly sworn, depose and say that I am a citizen of the United States, more than eighteen years of age, and that all of the facts set forth in this affidavit, subject to the provisions and penalties of 18 U.S.C. 1001 pertaining to the filing of false, fictitious, or fraudulent statements with the United States, are true and correct according to the best of my knowledge, information and belief.

4. Owner's name and address (If not shown in Items 1-3 above). _____

5. That I am personally acquainted with the mining claim(s). The work and improvements were made by and at the expense of the owner(s) of said claim(s). Said contiguous group of claims, listed on this document, are situated in the

(optional) Mining District; PINAL County, Arizona.

Line No.	AMC NUMBER	CLAIM/SITE NAME	COUNTY RECORDER DATA (If available)	TWP	RNG	SEC
1	390671	APACHE GOLD # 6		1S	11E	21
2	390672	GOLD RESERVE		3S	11E	4
3	390674	SONORAN GOLD		1S	11E	15
4						
5						
6						

RECEIVED
 BLM, AZ STATE OFFICE
 2008 AUG 13 P 12: 06
 PHOENIX, ARIZONA
 BLM
 Date
 Stamp

ENTERED INTO COMPUTER

9/29/08 ab

AFFIDAVIT OF PERFORMANCE OF ANNUAL WORK - page 2

RECEIVED
BLM, AZ STATE OFFICE

2008 AUG 13 P 12: 06
PHOENIX, ARIZONA

BLM
Date
Stamp

7					
8					
9					
10					

6. That between the dates starting at 12 o'clock noon on September 1, 20 07 and ending at 12 o'clock noon on September 1, 20 08 at least \$ 300 dollars worth of work and improvements were done and performed upon said claim(s) or upon one or more of a contiguous group of claims for the benefit of all, wholly or partly outside of a contiguous group of claims for the benefit of all, not including the location work.

7. That the following persons were employed to perform the work and improvements described herein: _____

Ken Moore + Jeff Hill, Ron Godfrey

8. That the work and improvements performed were: REPAIR ROADS, TAKE MINERAL SAMPLES, FILLED IN EXISTING TEST PITS, REMOVED TRASH


9. Dated: 8-13-08 Signature: [Signature] Agent / P.O.A. For Forest Hill

SUBSCRIBED AND SWORN TO before me, a Notary Public, this 13th day of August, 2008

By: Jeff Hill

Notary Public [Signature]

My Commission Expires 4-1-2012



Bureau of Land Management
Arizona State Office
www.az.blm.gov

No. of Claims: 3 x \$10 = 30.00
Check No.: 1552 Init. SC
Receipt No.: 1760262
For BLM Use Only

Form: MCF108
Revised June 2005
Page 2 of 2

When Recorded Return Document to:

FORREST HILL
P.O. BOX 4803
CAVE CREEK AZ
85327

Check here is this is a change of address.

Telephone: _____

E-mail address: _____

AFFIDAVIT OF PERFORMANCE OF ANNUAL WORK

1. State of Arizona, County of MARICOPA ss:

2. I (Name) FORREST HILL

3. Reside at (Address) P.O. BOX 4803

City CAVE CREEK County MARICOPA

State AZ Zip 85327 being duly sworn, depose and say that I am a citizen of the United States, more than eighteen years of age, and that all of the facts set forth in this affidavit, subject to the provisions and penalties of 18 U.S.C. 1001 pertaining to the filing of false, fictitious, or fraudulent statements with the United States, are true and correct according to the best of my knowledge, information and belief.

4. Owner's name and address (If not shown in Items 1-3 above). _____

5. That I am personally acquainted with the mining claim(s). The work and improvements were made by and at the expense of the owner(s) of said claim(s). Said contiguous group of claims, listed on this document, are situated in the

(optional) Mining District: LAPAZ County, Arizona.

Line No.	AMC NUMBER	CLAIM/SITE NAME	COUNTY RECORDER DATA (If available)	TWP	RNG	SEC
1	387220	PADRE GOLD		7N	12W	28
2	386612	TIKRA DORADO		4N	11W	7
3	375158	GOLD DRAM #3		9N	17W	18
4						
5						
6						

RECEIVED
 B.L.M. AZ STATE OFFICE
 2008 AUG 13 P 12:05
 PHOENIX, ARIZONA
 BLM
 Date
 Stamp

ENTERED INTO COMPUTER

9/29/08 ab

AFFIDAVIT OF PERFORMANCE OF ANNUAL WORK – page 2

RECEIVED
B.L.M. AZ STATE OFFICE

2008 AUG 13 P 12: 08
PHOENIX, ARIZONA

BLM
Date
Stamp

7						
8						
9						
10						

6. That between the dates starting at 12 o'clock noon on September 1, 20 07 and ending at 12 o'clock noon on September 1, 20 08 at least \$ 300 dollars worth of work and improvements were done and performed upon said claim(s) or upon one or more of a contiguous group of claims for the benefit of all, wholly or partly outside of a contiguous group of claims for the benefit of all, not including the location work.

7. That the following persons were employed to perform the work and improvements described herein: _____
JEFF HILL, Ken MOORE, ELIZABETH HILL, RON GODFREY

8. That the work and improvements performed were: FIX ROAD, HAVL TRASH FILLED TEST PITS


9. Dated: 8-13-08 Signature: [Signature] POA / AGENT FOR FOREST HILL

SUBSCRIBED AND SWORN TO before me, a Notary Public, this 13th day of August 20 08

By: JEFF HILL

Notary Public [Signature]

My Commission Expires 4-1-2012



No. of Claims: 3 x \$5 = 3000
Check No.: 1552 Init. SC
Receipt No.: 1760262
For BLM Use Only

Bureau of Land Management
Arizona State Office
www.az.blm.gov

Form: MCF108
Revised June 2005
Page 2 of 2

When Recorded Return Document to:

JEFF HILL
P.O. BOX 4803
CAVE CREEK AZ
85327

Check here if this is a change of address.

Telephone: _____

E-mail address: _____

AFFIDAVIT OF PERFORMANCE OF ANNUAL WORK

1. State of Arizona, County of MARICOPA ss:

2. I (Name) JEFF HILL

3. Reside at (Address) P.O. BOX 4803

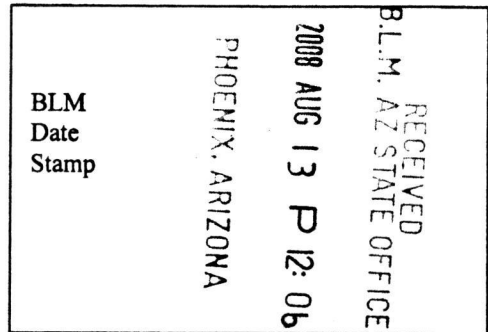
City CAVE CREEK County MARICOPA

State AZ Zip 85327 being duly sworn, depose and say that I am a citizen of the United States, more than eighteen years of age, and that all of the facts set forth in this affidavit, subject to the provisions and penalties of 18 U.S.C. 1001 pertaining to the filing of false, fictitious, or fraudulent statements with the United States, are true and correct according to the best of my knowledge, information and belief.

4. Owner's name and address (If not shown in Items 1-3 above). _____

5. That I am personally acquainted with the mining claim(s). The work and improvements were made by and at the expense of the owner(s) of said claim(s). Said contiguous group of claims, listed on this document, are situated in the

(optional) Mining District; LAPAZ County, Arizona.



Line No.	AMC NUMBER	CLAIM/SITE NAME	COUNTY RECORDER DATA (If available)	TWP	RNG	SEC
1	389919	FINDERS GOLD		4N	12W	3
2	389920	GOLD MASTER		4N	12W	3
3	389921	KINGS GOLD		4N	12W	2
4	389923	PRINCES GOLD		4N	12W	2
5	389924	QUEENS GOLD		4N	12W	1
6						

ENTERED INTO COMPUTER

9/29/08 ab

AFFIDAVIT OF PERFORMANCE OF ANNUAL WORK – page 2

RECEIVED
BLM ARIZONA STATE OFFICE
2008 AUG 13 P 12:06
PHOENIX, ARIZONA

BLM
Date
Stamp

7						
8						
9						
10						

6. That between the dates starting at 12 o'clock noon on September 1, 20 07 and ending at 12 o'clock noon on September 1, 20 08 at least \$ 500 dollars worth of work and improvements were done and performed upon said claim(s) or upon one or more of a contiguous group of claims for the benefit of all, wholly or partly outside of a contiguous group of claims for the benefit of all, not including the location work.

7. That the following persons were employed to perform the work and improvements described herein: _____
JEFF HILL, KEN MOORE, STEVE KAROLYI

8. That the work and improvements performed were: ROAD REPAIR, DEBRIS CLEANUP AND TRASH REMOVAL, FILLED IN TEST PITS


9. Dated: 8-13-08 Signature: [Signature]

SUBSCRIBED AND SWORN TO before me, a Notary Public, this 13 day of AUGUST 20 08

By: JEFF HILL

Notary Public [Signature]

My Commission Expires 4-1-2012



No. of Claims: 5 x \$ 1000 = 5000
 Check No.: 1552 Init. SC
 Receipt No.: 1760262
 For BLM Use Only

Bureau of Land Management
Arizona State Office
www.az.blm.gov

Form: MCF108
Revised June 2005
Page 2 of 2

United States Department of the Interior
Bureau of Land Management
 BUSINESS & SUPPORT SVCS DIV
 ONE N CENTRAL AVE SUITE 800
 PHOENIX, AZ 85004 -4427
 Phone: (602) 417-9200

Receipt

No: 1760262

Transaction #: 1817760	
Date of Transaction: 08/13/2008	
CUSTOMER:	JEFF HILL PO BOX 4803 CAVE CREEK, AZ 85327

LINE #	QTY	DESCRIPTION	REMARKS	UNIT PRICE	TOTAL
1	1.00	LOCATABLE MINERALS / MINING CLAIMS-NOT NEW-UNADJUD, ONE AUTH NO. ONLY / MINING CLAIM MONEY RECEIVED (455) CASES: AMC386603/\$180.00	POL&WAIVER (18)	- n/a -	180.00
TOTAL:					\$180.00

PAYMENT INFORMATION			
1	AMOUNT:	\$180.00	POSTMARKED: N/A
	TYPE:	CHECK	RECEIVED: 08/13/2008
	CHECK NO:	1552	
	NAME:	HILL, JEFF PO BOX 4803 CAVE CREEK AZ 85327	

REMARKS

This receipt was generated by the automated BLM Collections and Billing System and is a paper representation of a portion of the official electronic record contained therein.

AMC 389919

MAINTENANCE FEE PAYMENT

Claimant Name: Shirley and Donald Wildes
Address: P.O. Box 1146
City: Keeshopee State: FL Zip: 34973-1146
Telephone: (863) 763-4400 (or) 863-447-0801
E-mail address: SAW0801@yahoo.com
Signature: Shirley Wildes

Check here if this is a change of address.
Phone (863) 763-4400 Home & Business

RECEIVED
BLM, AZ STATE OFFICE
2008 AUG 15 A 7:10
PHOENIX, ARIZONA
BLM
Date
Stamp

LINE NO.	AMC NUMBER	CLAIM/SITE NAME	COUNTY RECORDER DATA (If available)	TWP	RNG	SEC
1	389922	Magic Bold Claim	2008-03079 6/5/2,008 (4:07 PM)	4N	12W	S.E. 1/4 of Sect. 4
2						(Gila & Salt River Base and Meridian Arizona)
3						
4						
5						
6						
7						
8						
9						
10						

List additional claims on Form MCF114

Bureau of Land Management
Arizona State Office
www.blm.gov

No. of Claims: 1 x \$125 = 125
Check No: 721 Init. TMC
Receipt No.: 1762755
For BLM Use Only

Form: MCF112
Revised July 2005

This form is available from the Arizona Department of Mines and Mineral Resources and may be reproduced

RS 9/5/08

ENTERED

United States Department of the Interior

Bureau of Land Management
 BUSINESS & SUPPORT SVCS DIV
 ONE N CENTRAL AVE SUITE 800
 PHOENIX, AZ 85004 -4427
 Phone: (602) 417-9200

Receipt

No:

1762755

Transaction #: 1820326	
Date of Transaction: 08/15/2008	
CUSTOMER:	DONALD WILDES SHIRLEY WILDES BOX 1146 OKEECHOBEE, FL 34973

LINE #	QTY	DESCRIPTION	REMARKS	UNIT PRICE	TOTAL
1	1.00	LOCATABLE MINERALS / MINING CLAIMS-NOT NEW-UNADJUD, ONE AUTH NO. ONLY / MINING CLAIM MONEY RECEIVED (455) CASES: AMC389922/\$125.00	MAINT 2009/1	- n/a -	125.00
TOTAL:					\$125.00

PAYMENT INFORMATION					
1	AMOUNT:	\$125.00	POSTMARKED:	8/12/08 0:00	
	TYPE:	CHECK	RECEIVED:	08/15/2008	
	CHECK NO:	721			
	NAME:	WILDES, DONALD BOX 1146 OKEECHOBEE FL 34973			

REMARKS

This receipt was generated by the automated BLM Collections and Billing System and is a paper representation of a portion of the official electronic record contained therein.

Amc 389919

Form 3830-2
(January 2004)

UNITED STATES DEPARTMENT OF THE INTERIOR
BUREAU OF LAND MANAGEMENT

5/SC

MAINTENANCE FEE WAIVER CERTIFICATION

FORM APPROVED
OMB NO. 1004-0114
Expires: December 31, 2006

219

SEE INSTRUCTIONS ON REVERSE

1. This small miner waiver is filed for the assessment year beginning at noon on September 1, 08 and ending at noon on September 1, 09.
2. The undersigned and all related parties owned ten or fewer mining claims, mill, or tunnel sites located and maintained on Federal lands in the United States of America on September 1, 08.
3. The undersigned have performed the assessment work required by law for each mining claim listed prior to filing this waiver and understand that by filing this form; an affidavit of assessment work must be recorded by the December 30th following the filing of this waiver.
4. The undersigned understand that if the assessment work obligation has not yet come due under 30 U.S.C. 28 (for those claims in their first assessment year only); a notice of intent to hold reciting this condition must be recorded by the December 30th following the filing of this waiver.
5. The undersigned understand that mill and tunnel sites may also be listed upon this waiver and be waived from payment of the maintenance fee; and that a notice of intent to hold for these sites is required to be recorded by the December 30th immediately following the filing of this waiver.
6. The undersigned understand and acknowledge that pursuant to 43 U.S.C. 1212 and 18 U.S.C. 1001; the filing or recording of a false, fictitious, or fraudulent document with the Bureau of Land Management may result in a fine of up to \$250,000, a prison term not to exceed five years, or both.
7. The mining claims, mill or tunnel sites for which this waiver from payment of the maintenance fees is requested are:

CLAIM OR SITE NAME	BLM RECORDATION SERIAL NUMBER
1. FINDERS GOLD	Amc 389919
2. GOLD MASTER	Amc 389920
3. KINGS GOLD	Amc 389921
4. PRINCES GOLD	Amc 389923
5. QUEENS GOLD	Amc 389924
6.	
7.	
8.	
9.	
10.	

The owner(s) (claimants) of the above mining claims and sites are:

JEFF HILL

(Owner's Name - Please Print)

P.O. BOX 4803

(Street or P.O. Box)

CAVE CREEK

(City)

AZ

(State)

85327

(Zip Code)

Jeff Hill
(Owner's Signature)

(Owner's Name - Please Print)

(Owner's Signature)

(Street or P.O. Box)

(City)

(State)

(Zip Code)

(Owner's Name - Please Print)

(Owner's Signature)

(Street or P.O. Box)

(City)

(State)

(Zip Code)

(Continued on page 2)

486 entered

Claims closed by decision dated 1/15/2009. Waiver denied over 10 claims.

(Owner's Name - Please Print)	(Owner's Signature)
(Street or P.O. Box)	(City) (State) (Zip Code)
(Owner's Name - Please Print)	(Owner's Signature)
(Street or P.O. Box)	(City) (State) (Zip Code)
(Owner's Name - Please Print)	(Owner's Signature)
(Street or P.O. Box)	(City) (State) (Zip Code)
(Owner's Name - Please Print)	(Owner's Signature)
(Street or P.O. Box)	(City) (State) (Zip Code)

INSTRUCTIONS

1. This certification is made under the provisions of § 1744 of Title 43 and § 28-28k of Title 30 of the United States Code; and the regulations thereunder (43 CFR Part 3830).
2. The claimant(s) **must** fill in the dates in paragraph 1 for the beginning and ending of the assessment year for which this waiver is sought.
3. The claimant(s) **must** fill in the date in paragraph 2 for the beginning of the assessment year for which this waiver is sought.
4. All claim and site names and Bureau of Land Management (BLM) serial numbers **must** be listed for the mining claims, mill sites, and tunnel sites for which the waiver is sought.
5. All owners of the mining claims, mill sites, and tunnel sites and their addresses **must** be given.
6. This waiver form **must** be signed by all the claimants or their designated agent, in original form. If an agent is designated, a notarized designation of agent, signed by all of the claimants with proper address given, **must** be submitted with this waiver.
7. This form **must** be filed no later than September 1st for the upcoming assessment year in the BLM State Office where the mining claims or sites are recorded, or the waiver cannot be granted by the BLM. (Example: to obtain a waiver for the assessment year 2000, which begins at noon on September 1, 1999, you **must** qualify for and file for a waiver no later than September 1, 1999, in the proper BLM State Office).
8. For all mining claims which require assessment work, you **must** record an affidavit of labor on or before the December 30th immediately following the filing of this waiver. For all other mining claims or sites waived, you must record a notice of intent to hold on or before the December 30th immediately following the filing of this waiver.
9. Mill and tunnel sites may also be listed upon this waiver and be waived from payment of the maintenance fee. A notice of intent to hold for these sites is required to be filed by the December 30th following the filing of this waiver.

NOTICE/BURDEN HOURS STATEMENT

The Privacy Act of 1974, *as amended*, and the regulation in 43 CFR 2.48(d) provide that you be furnished the following information in connection with the information required by this certification of waiver from rental fees.

AUTHORITY: 30 U.S.C. 28-28k; 43 U.S.C. 1201, 1457, 1740, and 1744; and 43 CFR 3830.

PRINCIPLE PURPOSE: This information is to be used to verify that the owner(s) (claimants) of a mining claim has complied with 30 U.S.C. 28f and is entitled to perform assessment work in lieu of paying the maintenance fee for the mining claims listed on this form.

ROUTINE USE: (1) Adjudication of the claimant(s) certification of waiver from paying the maintenance fee otherwise required by 30 U.S.C. 28f. (2) Disclosure may be made to appropriate Federal agencies when location is made within the agency's geographic area of responsibility. (3) Information from the record and/or the record will be transferred to the appropriate Federal, State, or local agency, or a member of the public in response to a specific request for pertinent information. (4) Information may also be provided to the Department of Justice or in a proceeding before a court or adjudicative body, or to Federal, State, local or foreign agencies when needed for enforcement of civil or criminal codes or applicable regulations concerning title rights upon the public land.

EFFECT OF NOT PROVIDING INFORMATION: Disclosure of this information is required by 30 U.S.C. 28f and 43 CFR Part 3830 for those qualified claimants wishing to take the small miner waiver allowed. Failure to supply the information required in this form to support the claimants certification of waiver from payment of the otherwise required maintenance fees will result in the waiver being disallowed and the mining claims subject to forfeiture by BLM under 30 USC 28i.

The Paperwork Reduction Act of 1995 requires us to inform you that:

This information is being collected to allow the BLM to determine if you qualify for a waiver from the payment of \$100 per mining claim or site maintenance fee established in 30 U.S.C. 28f and the implementing regulations at 43 CFR 3830. A response to this request is required in accordance with the statute to obtain your benefit.

BLM would like you to know that you do not have to respond to this, or any other, Federal agency-sponsored information collection unless it displays a currently valid OMB control number.

Public reporting burden for this form is estimated to average 8 minutes (0.133 hours) per response, including time to review instructions, gathering and maintaining data, and completing and reviewing the form. Direct comments regarding this burden estimate, or any other aspect of this form, to the U.S. Department of the Interior, Bureau of Land Management, (1004-0114) Bureau Information Collection Clearance Officer (WO-630), Mail Stop 401 LS, 1849 C St, N.W., Washington, D.C. 20240.

PHOENIX, ARIZONA
 FOR OFFICIAL USE ONLY
 2008 AUG 13 P 12:09
 RECEIVED
 B.L.M. AZ STATE OFFICE

NOTICE!!

These documents have been scanned!

Do not place un-scanned documents beneath this notice!

Do not remove this notice from this file!

GPO Jacket No. 560-102
Print Order 61540
Rise Business Services, LLC
Job=AZ15 5/23/2019



Box Number= AZ15084



Claim Begin-End: AMC389919-AMC389924

5 Miscellaneous



AZ15084-5

AMC389727-AMC390539

**NO
DOCUMENTS
FOUND**

NO DOCUMENTS FOUND
NO DOCUMENTS FOUND

NOTICE!!

These documents have been scanned!

Do not place un-scanned documents beneath this notice!

Do not remove this notice from this file!

GPO Jacket No. 560-102
Print Order 61540
Rise Business Services, LLC
Job=AZ15 5/23/2019



Box Number= AZ15084



Claim Begin-End: AMC389919-AMC389924

6 Location Notices-Amendments and Supporting Documents



AZ15084-5

AMC389727-AMC390539

MINING CLAIM STATUS REPORT

DATA ENTRY ok

MTP CHECKED BY TR

GEO CHECKED BY TR

LEAD SERIAL NO. AMC 389919 THROUGH AMC 389924

#	LODE	LOCATION FEE @ \$30 =	\$	<u>180-</u>
#	PLACER	PROCESSING FEE @ \$15 =	\$	<u>90-</u>
#	<u>6</u> ASSOCIATION PL	MAINTENANCE FEE @ \$125 =	\$	<u>750-</u>
#	MILL SITE	OVERAGE	\$	
#	TUNNEL SITE	SHORTAGE	\$	
		OTHER FEES	\$	
	ENOUGH LOCATORS	TOTAL	\$	<u>1,020⁰⁰ - ok</u>

YES NO (8) 160 ac each

OVER-THE-COUNTER MAIL TIMELY FILED: YES NO

LEGAL DESCRIPTION: T 4N R 12W SEC 1, 2, 3, 4

T _____ R _____ SEC _____

T _____ R _____ SEC _____

T _____ R _____ SEC _____

BLM FOREST SERVICE SUBJ TO PL 359: YES NO

WILDERNESS AREA: NO YES

SPLIT ESTATE: SX PX SRHA OTHER N/A
PROPER NOTICE FILED IF LOCATED ON SRHA LANDS-YES NO N/A

RECONVEYED MINERALS ON BLM LANDS REQUIRE OPENING ORDERS FROM 1944 TO 1993. OPEN TO ENTRY ON: _____ N/A

COMMENTS/STATUS: VOID PARTIALLY VOID PVT MINERALS
WITHDRAWN LANDS OTHER

Location notices do not appear to be posted near a claim corner.

Claimant acknowledges that portions of the following claim(s) site(s) may be void or voidable. _____

Signature of claimant _____
FINAL ADJUDICATION TR DATE 6-18-2008

819983 JHA

12 - 8 - 07

12 - 24

1 - 31

2 - 25

80 DAYS

AMC 389918

When recorded please return to;

Jeff Hill
P.O. Box 4803
Cave Creek, AZ 85327

Location Notice for Association Placer Mining Claim

Notice is hereby given that the undersigned have on this 8th day of December, 2007 located an association placer mining claim in La Paz County, State of Arizona.

The name of this claim is **Finders Gold** and is situated in the SW ¼ of Section 3, Township 4 N., Range 12 W., Gila & Salt River Base and Meridian, Arizona.

The locators of this claim are:

Elizabeth Hill, Alex Hill, Forrest Hill, Cynthia Hill, Garrett Stritch, Andy Anderson, Cynthia Anderson and

Jeff Hill
P.O. Box 4803
Cave Creek, AZ 85327

The locality of this claim with reference to some natural object or permanent monument and additional information concerning its locality are as follows;

Beginning at a wood post where a copy of this notice is posted, then 50 feet south to the center of the south end line, then 1320 feet east to the southeast corner, then 2640 feet north to the northeast corner, then 2640 feet west to the northwest corner, then 2640 feet south to the southwest corner, which is at the brass cap at the southwest corner of section 3 then 1320 feet east to the point of beginning.

Dated and posted on the ground this 8th day of December, 2007

Locator(s)



RECEIVED
B.L.M. AZ STATE OFFICE
2008 FEB 25 P 2:51
PHOENIX, AZ


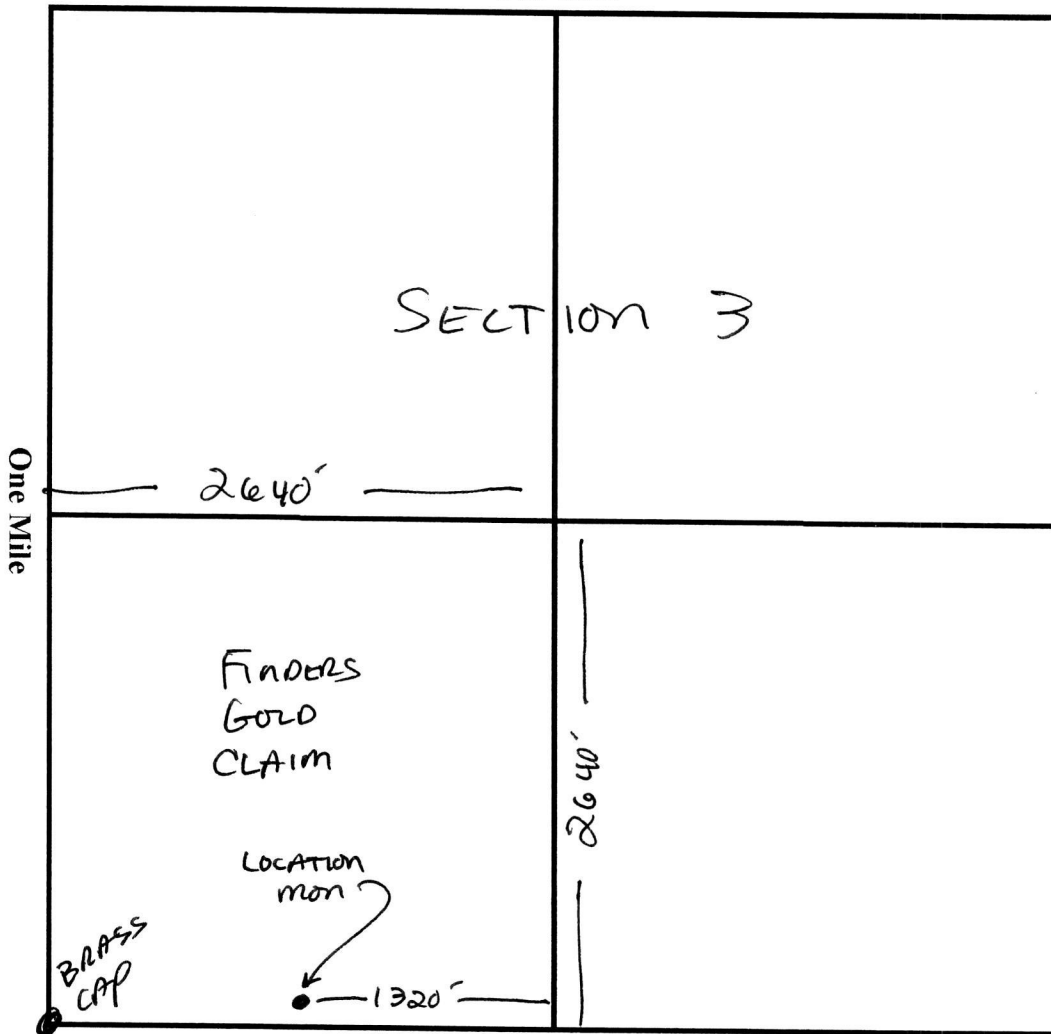
ANC 389919

M O F MINING CLAIM LOCATION

1. The name of the claim is **Finders Gold**
2. The NW corner of the claim is 2640 feet in a North direction from a survey monument or permanent object described as brass survey cap.
3. The type of location monument is a 2" X 2" X 4' Wooden Post.
4. The bearing and distance between corners of the claim are beginning at the NW corner of the claim, 2640 feet in a EAST direction to the NE corner, then 2640 feet in a SOUTH direction to the SE corner, then 2640 feet in a WEST direction to the SW corner, then 2640 feet in a NORTH direction to point of beginning.

One Inch = One Thousand Feet

One Mile



SW Quarter of Section 3, Township 4 North, Range 12 West, Gila & Salt River Meridian, LaPaz County, Arizona.

Date 12-8-07

Signature

When recorded please return to;

Jeff Hill
P.O. Box 4803
Cave Creek, AZ 85327

Location Notice for Association Placer Mining Claim

Notice is hereby given that the undersigned have on this 8th day of December, 2007 located an association placer mining claim in La Paz County, State of Arizona.

The name of this claim is **Gold Master** and is situated in the SE ¼ of Section 3, Township 4 N., Range 12 W., Gila & Salt River Base and Meridian, Arizona.

The locators of this claim are:

Elizabeth Hill, Alex Hill, Forrest Hill, Cynthia Hill, Garrett Stritch, Andy Anderson, Cynthia Anderson and

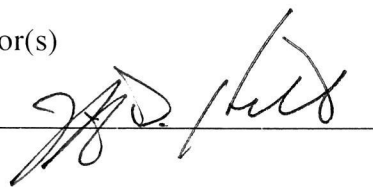
Jeff Hill
P.O. Box 4803
Cave Creek, AZ 85327

The locality of this claim with reference to some natural object or permanent monument and additional information concerning its locality are as follows;

Beginning at a wood post where a copy of this notice is posted, then 50 feet south to the center of the south end line, then 1320 feet east to the southeast corner, which is at the brass cap at the southeast corner of section 3, then 2640 feet north to the northeast corner, then 2640 feet west to the northwest corner, then 2640 feet south to the southwest corner, then 1320 feet east to the point of beginning.

Dated and posted on the ground this 8th day of December, 2007

Locator(s)



PHOENIX, AZ

2008 FEB 25 P 2:51

RECEIVED
BLM, AZ STATE OFFICE

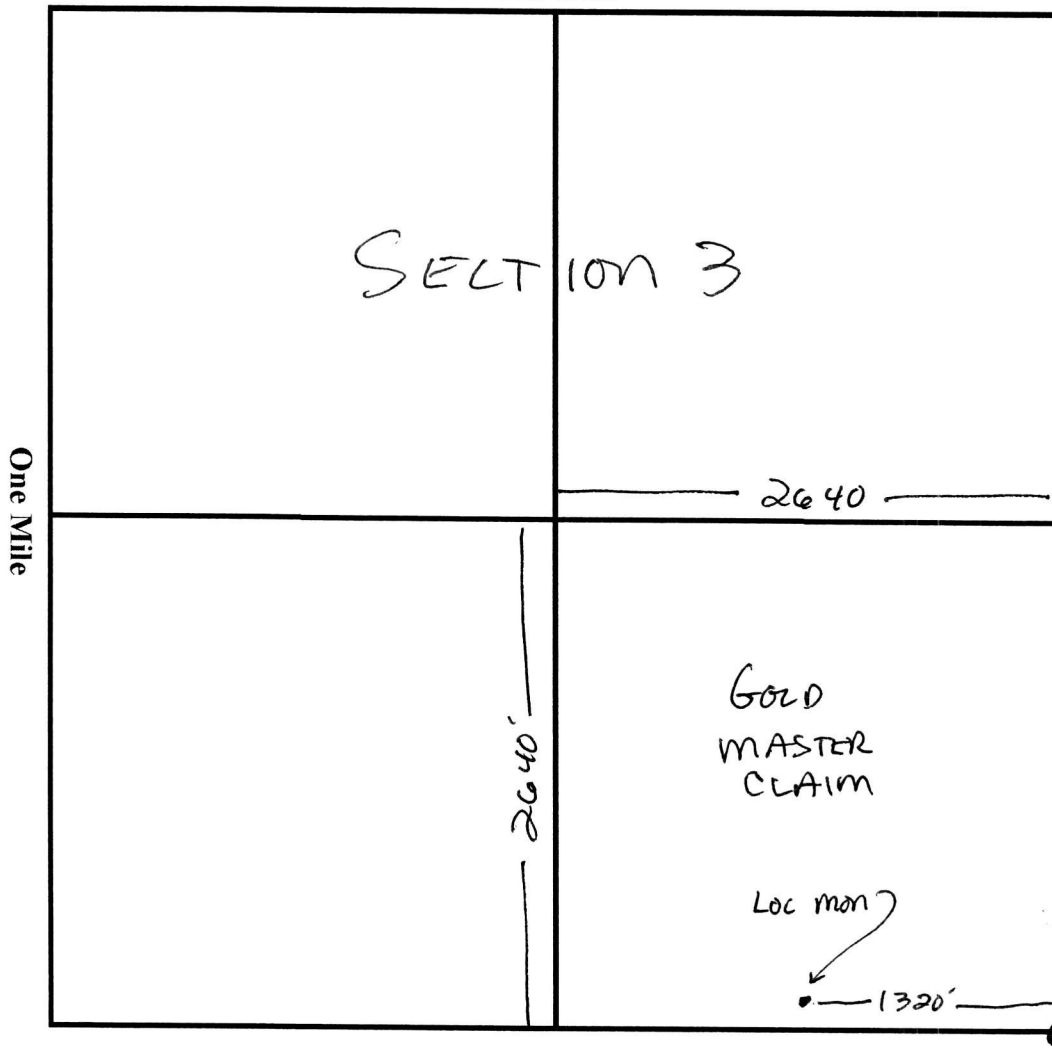

AMC 389920

M. OF MINING CLAIM LOCAT N

1. The name of the claim is **Gold Master**
2. The SW corner of the claim is 2640 feet in a WEST direction from a survey monument or permanent object described as brass survey cap.
3. The type of location monument is a 2" X 2" X 4' Wooden Post.
4. The bearing and distance between corners of the claim are beginning at the NW corner of the claim, 2640 feet in a EAST direction to the NE corner, then 2640 feet in a SOUTH direction to the SE corner, then 2640 feet in a WEST direction to the SW corner, then 2640 feet in a NORTH direction to point of beginning.

One Inch = One Thousand Feet

One Mile



RECEIVED
B.L.M. AZ STATE OFFICE
2008 FEB 25 P 2:51
PHOENIX, AZ

AMC 389920

SE Quarter of Section 3, Township 4 North, Range 12 West, Gila & Salt River Meridian, LaPaz County, Arizona.

Date 12-8-07

Signature

When recorded please return to;

Jeff Hill

P.O. Box 4803

Cave Creek, AZ 85327

Location Notice for Association Placer Mining Claim

Notice is hereby given that the undersigned have on this 8th day of December, 2007 located an association placer mining claim in La Paz County, State of Arizona.

The name of this claim is **Kings Gold** and is situated in the SE ¼ of Section 2, Township 4 N., Range 12 W., Gila & Salt River Base and Meridian, Arizona.

The locators of this claim are:

Elizabeth Hill, Alex Hill, Forrest Hill, Cynthia Hill, Garrett Stritch, Andy Anderson, Cynthia Anderson and

Jeff Hill

P.O. Box 4803

Cave Creek, AZ 85327

The locality of this claim with reference to some natural object or permanent monument and additional information concerning its locality are as follows;

Beginning at a wood post where a copy of this notice is posted, then 50 feet south to the center of the south end line, then 1320 feet east to the southeast corner, which is at the brass cap at the southeast corner of section 2, then 2640 feet north to the northeast corner, then 2640 feet west to the northwest corner, then 2640 feet south to the southwest corner then 1320 feet east to the point of beginning.

Dated and posted on the ground this 8th day of December, 2007

Locator(s)



RECEIVED
B.L.M. AZ STATE OFFICE
2008 FEB 25 P 2:51
PHOENIX, AZ

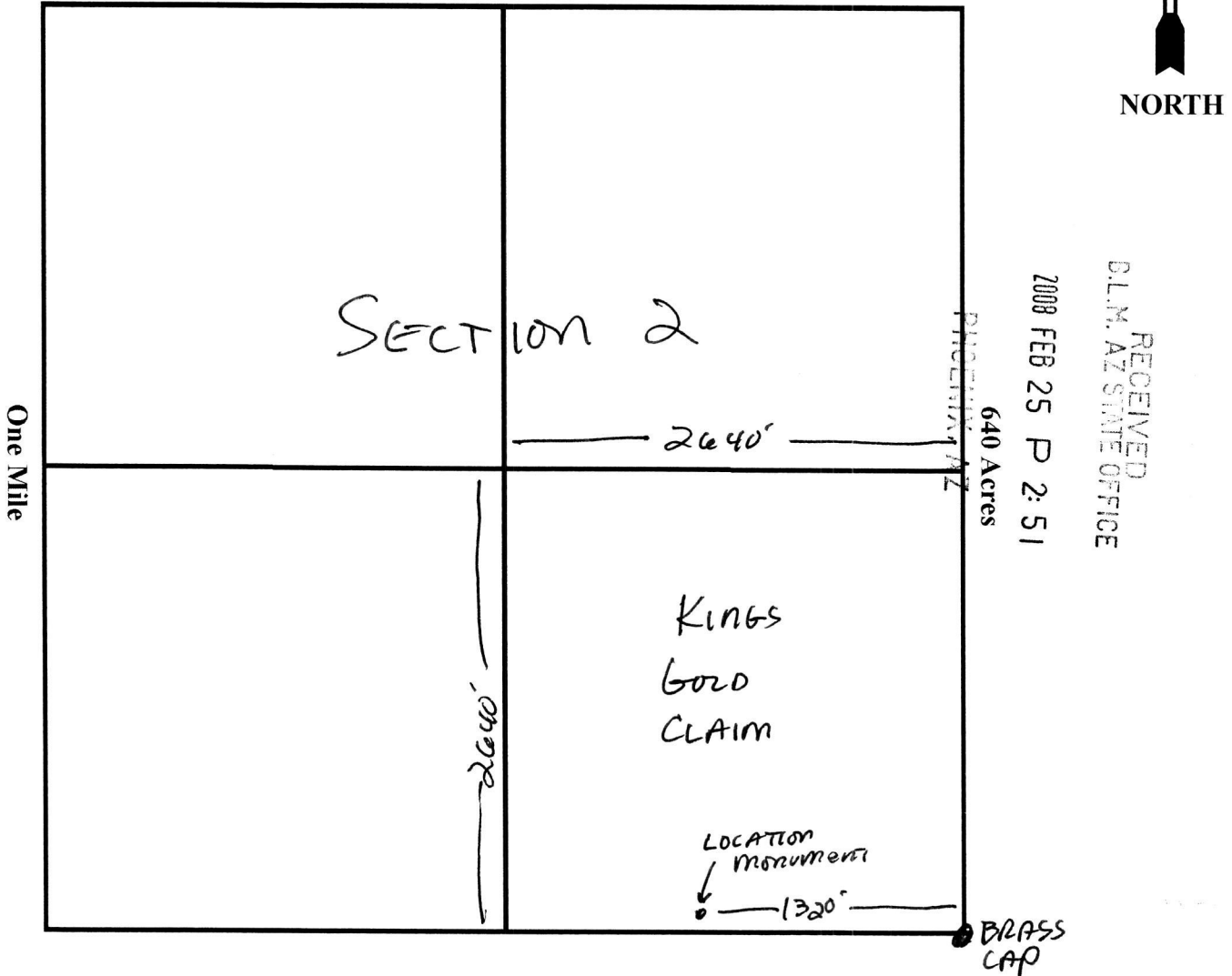
ANC 389921

M... OF MINING CLAIM LOCATI... N

1. The name of the claim is **Kings Gold**
2. The NE corner of the claim is 2640 feet in a NORTH direction from a survey monument or permanent object described as brass survey cap.
3. The type of location monument is a 2" X 2" X 4' Wooden Post.
4. The bearing and distance between corners of the claim are beginning at the NW corner of the claim, 2640 feet in a EAST direction to the NE corner, then 2640 feet in a SOUTH direction to the SE corner, then 2640 feet in a WEST direction to the SW corner, then 2640 feet in a NORTH direction to point of beginning.

One Inch = One Thousand Feet

One Mile



SE Quarter of Section 2, Township 4 North, Range 12 West, Gila & Salt River Meridian, LaPaz County, Arizona.

Date 12-8-07

Signature

[Handwritten Signature]

AMC 389921

**DEPARTMENT OF THE INTERIOR
BUREAU OF LAND MANAGEMENT
MINING CLAIMS**

Run Date/Time: 09/30/2014 03:01 PM

(LIVE) Serial Register Page

Page 1 of 1

01 10-21-1976;090STAT0090;43USC1744

Case Type 384201: PLACER CLAIM

Claim Name: MAGIC GOLD

Commodity :

Case Disposition: ACTIVE

Required Maintenance Fee: \$310.00

Total Acres

40.000

Serial Number

AMC389922

Lead File Number

AMC389919

Name & Address				Int Rel		
WILDES SHIRLEY ANN	PO BOX 1146	OKEECHOBEE, FL 34973-1146	CLAIMANT			
WILDES DON	PO BOX 1146	OKEECHOBEE, FL 34973-1146	CLAIMANT			
Mer Twp	Rng	Sec	Quadrant	District/Field Office	County	
14	0040N	0120W	004	SE	LAKE HAVASU FO	LA PAZ

Act Date	Code	Action	Action Remarks	Receipt Number
12/08/2007	403	LOCATION DATE		
02/25/2008	395	RECORDATION NOTICE RECD	1	1660002
09/02/2014	483	SMALL MINER CERT FILED	2015	
09/02/2014	480	EVID OF ASSMT FILED	2014	3121775
09/03/2013	483	SMALL MINER CERT FILED	2014	
09/04/2013	480	EVID OF ASSMT FILED	2013	2875712
08/27/2012	483	SMALL MINER CERT FILED	2013	
08/27/2012	480	EVID OF ASSMT FILED	2012	2643154
08/24/2011	483	SMALL MINER CERT FILED	2012	
08/24/2011	480	EVID OF ASSMT FILED	2011	2413894
08/24/2010	483	SMALL MINER CERT FILED	2011	
08/24/2010	480	EVID OF ASSMT FILED	2010	2202490
09/01/2009	483	SMALL MINER CERT FILED	2010	
09/01/2009	480	EVID OF ASSMT FILED	2009	1996079
08/15/2008	582	MAINTENANCE FEE/\$125	2009	1762755
02/25/2008	484	LOCATION YEAR / MAINTENANCE	2008	1660002
09/02/2014	635	AMENDED LOCATION FILED	REDUCE ACRES	3121775
08/13/2014	393	DECISION/NOTICE ISSUED	PROOF OF DISCOVERY REQ	
06/18/2008	669	LAND STATUS CHECKED		
06/09/2008	396	TRF OF INTEREST FILED	HILL ALEX	1722369
06/09/2008	396	TRF OF INTEREST FILED	STRITCH GARRETT	1722369
06/09/2008	396	TRF OF INTEREST FILED	ANDERSON ANDY	1722369
06/09/2008	396	TRF OF INTEREST FILED	HILL FORREST	1722369
06/09/2008	396	TRF OF INTEREST FILED	HILL ELIZABETH	1722369
06/09/2008	396	TRF OF INTEREST FILED	ANDERSON CYNTHIA	1722369
06/09/2008	396	TRF OF INTEREST FILED	HILL CYNTHIA	1722369
06/09/2008	396	TRF OF INTEREST FILED	HILL JEFF	1722369
02/25/2008	501	ACCT ADV IN LEAD FILE	AMC389919;	

Line Nr Remarks

**NO WARRANTY IS MADE BY BLM
FOR USE OF THE DATA FOR
PURPOSES NOT INTENDED BY BLM**

An unded Magic Gold
AMC # 389922

Amendment filed to Reduce Acres.

LOCATION NOTICE FOR PLACER MINING CLAIM

NOTICE IS HEREBY GIVEN that the Magic Gold
_____ placer mining claim has been located by
Shirley A. Wildes whose current mailing
address is P.O. Box 1146 - Okeechobee, FL.
34973

RECEIVED
BLM AZ STATE OFFICE
2014 SEP - 2 P 3:40
PHOENIX, ARIZONA
EXEMPT A1
PB

The general course of this claim is LA PAZ
County, Arizona.

This claim is 1320 feet in length and 1320 feet in width. This claim runs from the
location monument on which this location notice is posted approximately 50 feet in a S
direction to the _____ end line and _____ feet in a _____ direction to the _____ end line.

This claim is marked by four monuments, one at each corner of the claim.

The location monument on which this notice is posted is situated within Section 4 Township
4 N Range 12 W Gila Salt River Base and Meridian, Arizona. This claim encompasses

portions of the following legal subdivision(s) if located by legal subdivision or the following quarter section (s),
section (s), Township (s) and Range (s) _____

SE 1/4 Sec 4, TWP 4N, Rng. 12 West Gila Salt River Base and Meridian, Arizona.

The locality of this claim with reference to some natural object or permanent monument and additional
information (if any) concerning its locality are as follows: the NE CORNER of the claim is 1320 feet
in a North direction from a survey monument OR permanent object
described as a brass survey cap. type location monument is 92"x2" x 4
wooden Post.

DATED AND POSTED on the ground this 26th day of Aug. 2014.

LOCATOR (s) Shirley Wildes

Form MCF102
Revised July 2005

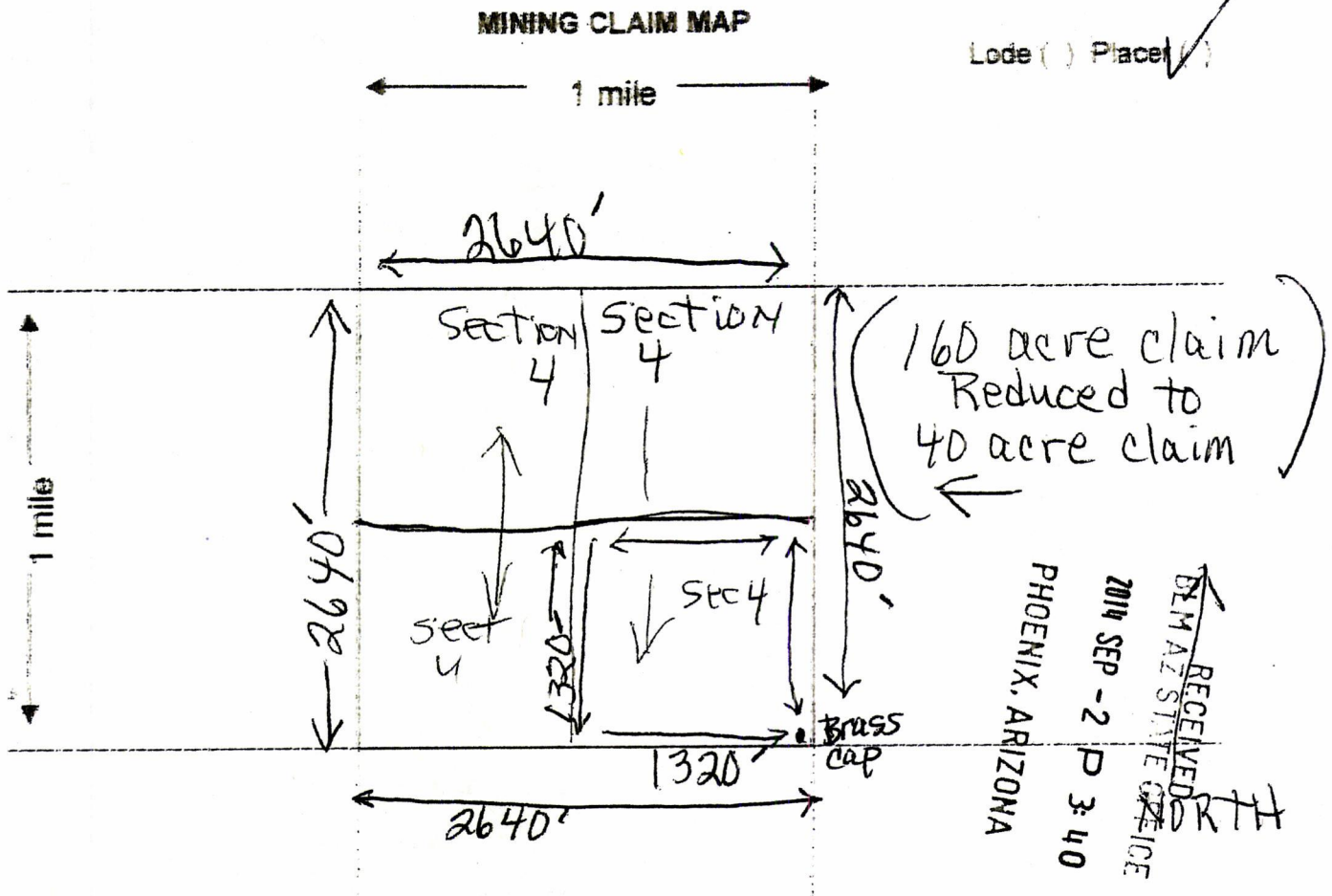
This form is available from the Arizona Department of Mines & Mineral Resources and may be reproduced.

ENTERED SEP 30 2014

*AC635 PB
"Reduce Acres"*

RECEIPT # 3121775

Amending 160 acre claim
 due to BLM. 40 acre claims
 held by Shirley & Donald Wildes



Scale: 1" = 2000 feet

1. The above map depicts the Magic Gold mining claim, which is located in Section (s) SE 1/4 of SE Sect. 4, Township 4 N, Range 12 W, Gila and Salt River Base and Meridian, LA Paz County, Arizona.

2. The type of corner and location monuments used are as follows: (a 2" x 2" x 4" Wooden Post) type of location monument
 The NE corner of claim is 1320 feet in a North direction from a survey monument OR permanent object described as brass survey cap.

3. The bearings and distances in degrees and feet between claim corners are as depicted on the map.
 1320 feet in an East direction to the NE corner,
 then 1320 feet in a South direction to the SE corner,
 then 1320 feet in a West direction to the SW corner,
 then 1320 feet in a North direction to point of beginning.

Form MCF100a
 Revised July 2005

This form is available from the Arizona Department of Mines & Mineral Resources and may be reproduced.

DATE 8-26-014 Signature Shirley A. Wildes

When recorded please return to;

Jeff Hill
P.O. Box 4803
Cave Creek, AZ 85327

Location Notice for Association Placer Mining Claim

Notice is hereby given that the undersigned have on this 8th day of December, 2007 located an association placer mining claim in La Paz County, State of Arizona.

The name of this claim is **Magic Gold** and is situated in the SE ¼ of Section 4, Township 4 N., Range 12 W., Gila & Salt River Base and Meridian, Arizona.

The locators of this claim are:

Elizabeth Hill, Alex Hill, Forrest Hill, Cynthia Hill, Garrett Stritch, Andy Anderson, Cynthia Anderson and


Jeff Hill
P.O. Box 4803
Cave Creek, AZ 85327

The locality of this claim with reference to some natural object or permanent monument and additional information concerning its locality are as follows;

Beginning at a wood post where a copy of this notice is posted, then 50 feet south to the center of the south end line, then 660 feet east to the southeast corner, which is at the brass cap at the southeast corner of section 4, then 2640 feet north to the northeast corner, then 2640 feet west to the northwest corner, then 2640 feet south to the southwest corner, then 1980 feet east to the point of beginning.

Dated and posted on the ground this 8th day of December, 2007

Locator(s)



An AMENDMENT WAS FILED ON 9/2/14. TO REDUCE ACRES TO 40 ACRES PB

RECEIVED
BLM, AZ STATE OFFICE
PHOENIX, AZ
2008 FEB 25 P 2:51


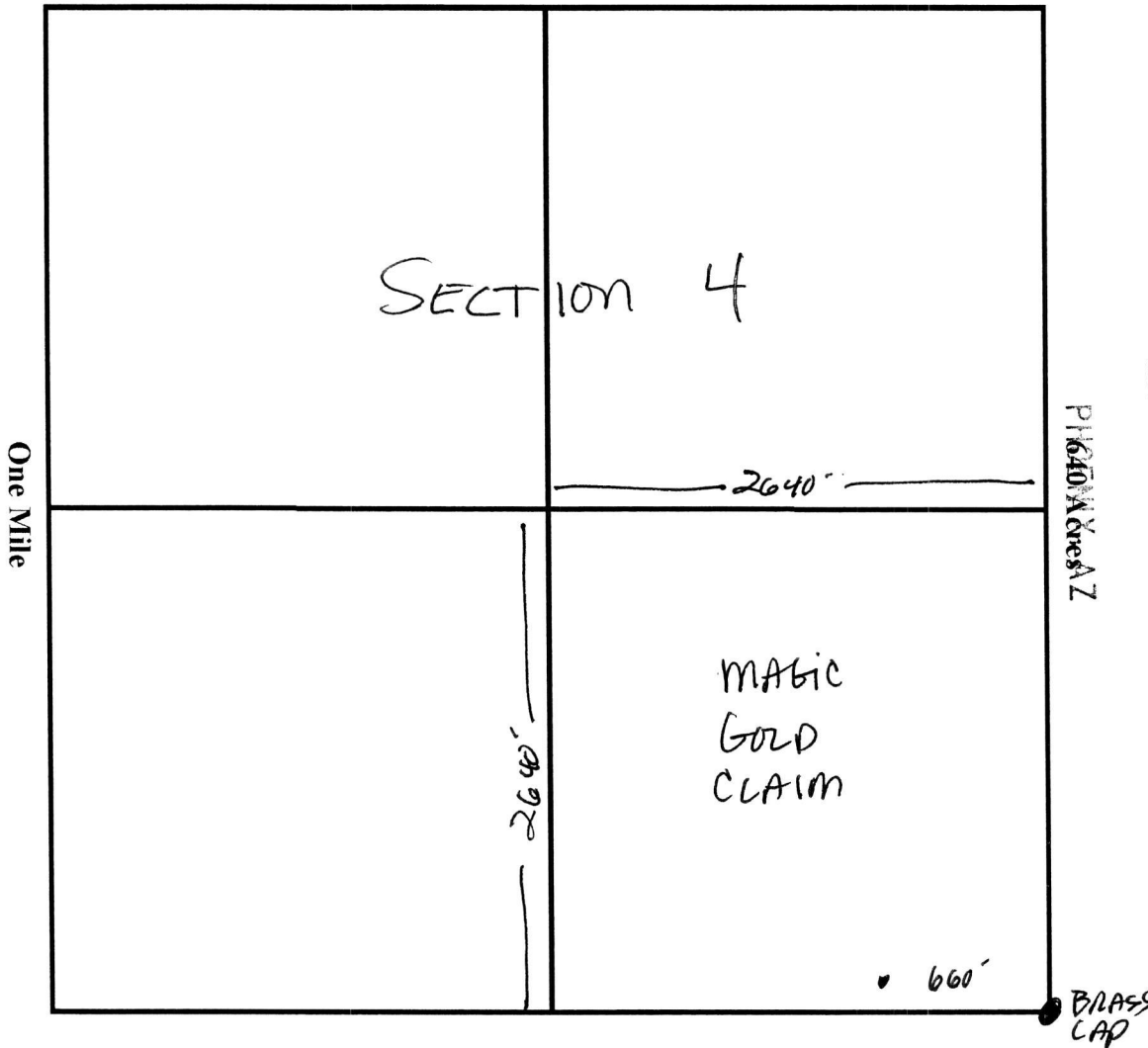
AMC 389922

MAP OF MINING CLAIM LOCATION

1. The name of the claim is **Magic Gold**
2. The NE corner of the claim is 2640 feet in a NORTH direction from a survey monument or permanent object described as brass survey cap.
3. The type of location monument is a 2" X 2" X 4' Wooden Post.
4. The bearing and distance between corners of the claim are beginning at the NW corner of the claim, 2640 feet in a EAST direction to the NE corner, then 2640 feet in a SOUTH direction to the SE corner, then 2640 feet in a WEST direction to the SW corner, then 2640 feet in a NORTH direction to point of beginning.

One Inch = One Thousand Feet

One Mile



2008 FEB 25 P 2:51

RECEIVED
B.L.M. AZ STATE OFFICE

ANC 389922

SE Quarter of Section 4, Township 4 North, Range 12 West, Gila & Salt River Meridian, LaPaz County, Arizona.

Date 12-8-07

Signature [Handwritten Signature]

When recorded please return to;

Jeff Hill
P.O. Box 4803
Cave Creek, AZ 85327

Location Notice for Association Placer Mining Claim

Notice is hereby given that the undersigned have on this 8th day of December, 2007 located an association placer mining claim in La Paz County, State of Arizona.

The name of this claim is **Princes Gold** and is situated in the SW ¼ of Section 2, Township 4 N., Range 12 W., Gila & Salt River Base and Meridian, Arizona.

The locators of this claim are:

Elizabeth Hill, Alex Hill, Forrest Hill, Cynthia Hill, Garrett Stritch, Andy Anderson, Cynthia Anderson and

Jeff Hill
P.O. Box 4803
Cave Creek, AZ 85327

The locality of this claim with reference to some natural object or permanent monument and additional information concerning its locality are as follows;

Beginning at a wood post where a copy of this notice is posted, then 50 feet south to the center of the south end line, then 1320 feet east to the southeast corner, then 2640 feet north to the northeast corner, then 2640 feet west to the northwest corner, then 2640 feet south to the southwest corner, which is at the brass cap at the southwest corner of section 2 then 1320 feet east to the point of beginning.

Dated and posted on the ground this 8th day of December, 2007

Locator(s)



PHOENIX, AZ

2008 FEB 25 P 2:51

RECEIVED
BLM, AZ STATE OFFICE


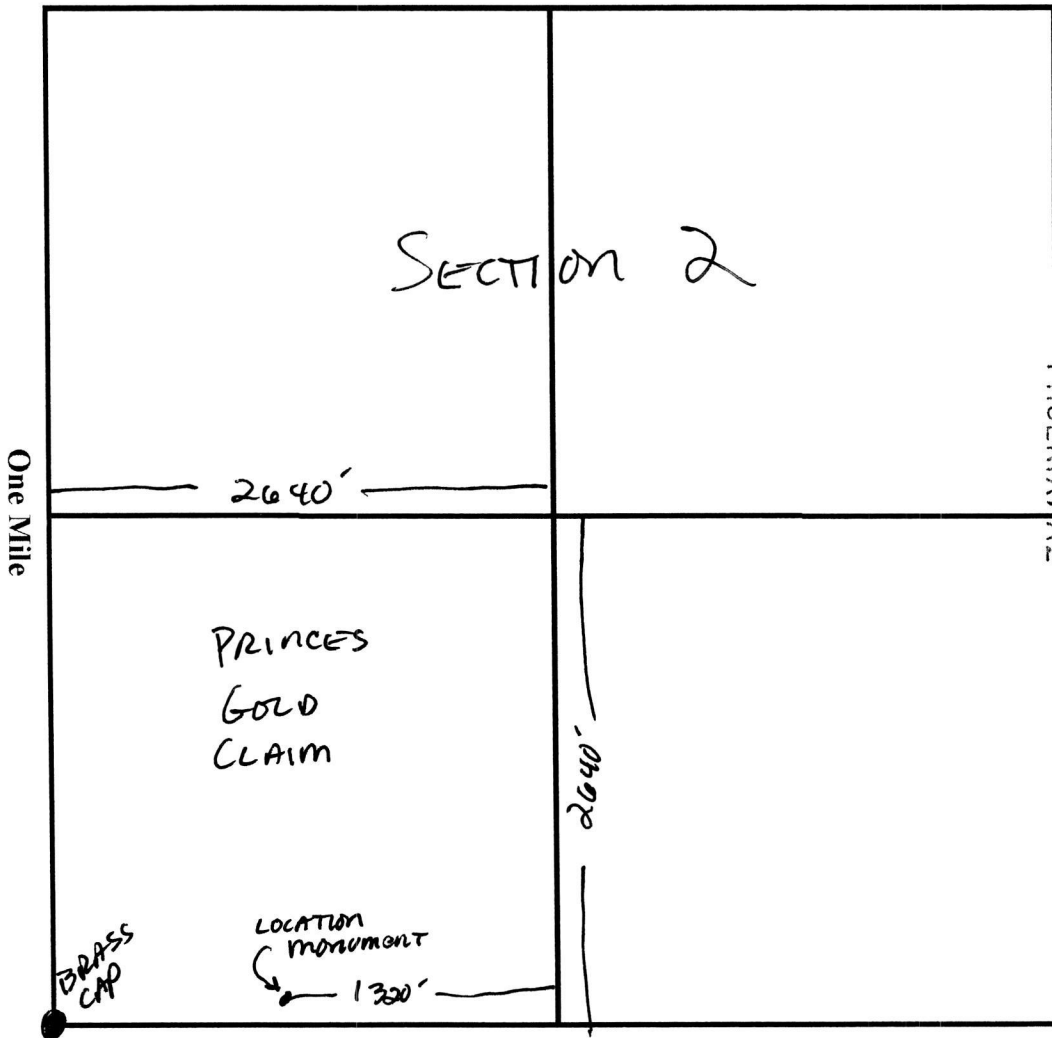
AMC 389923

MAP OF MINING CLAIM LOCATION

1. The name of the claim is **Princes Gold**
2. The NW corner of the claim is 2640 feet in a NORTH direction from a survey monument or permanent object described as brass survey cap.
3. The type of location monument is a 2" X 2" X 4' Wooden Post.
4. The bearing and distance between corners of the claim are beginning at the NW corner of the claim, 2640 feet in a EAST direction to the NE corner, then 2640 feet in a SOUTH direction to the SE corner, then 2640 feet in a WEST direction to the SW corner, then 2640 feet in a NORTH direction to point of beginning.

One Inch = One Thousand Feet

One Mile



2008 FEB 25 P 2:51

RECEIVED
B.L.M. AZ STATE OFFICE

AMC 389923

SW Quarter of Section 2, Township 4 North, Range 12 West, Gila & Salt River Meridian, LaPaz County, Arizona.

Date 12-8-07

Signature

When recorded please return to;

Jeff Hill
P.O. Box 4803
Cave Creek, AZ 85327

Location Notice for Association Placer Mining Claim

Notice is hereby given that the undersigned have on this 8th day of December, 2007 located an association placer mining claim in La Paz County, State of Arizona.

The name of this claim is **Queens Gold** and is situated in the SW ¼ of Section 1, Township 4 N., Range 12 W., Gila & Salt River Base and Meridian, Arizona.

The locators of this claim are:

Elizabeth Hill, Alex Hill, Forrest Hill, Cynthia Hill, Garrett Stritch, Andy Anderson, Cynthia Anderson and

Jeff Hill

P.O. Box 4803
Cave Creek, AZ 85327

The locality of this claim with reference to some natural object or permanent monument and additional information concerning its locality are as follows;

Beginning at a wood post where a copy of this notice is posted, then 50 feet south to the center of the south end line, then 1320 feet east to the southeast corner, then 2640 feet north to the northeast corner, then 2640 feet west to the northwest corner, then 2640 feet south to the southwest corner, which is at the brass cap at the southwest corner of section 1, then 1320 feet east to the point of beginning.

Dated and posted on the ground this 8th day of December, 2007

Locator(s)



RECEIVED
BLM. AZ STATE OFFICE
2008 FEB 25 P 2:51
PHOENIX, AZ


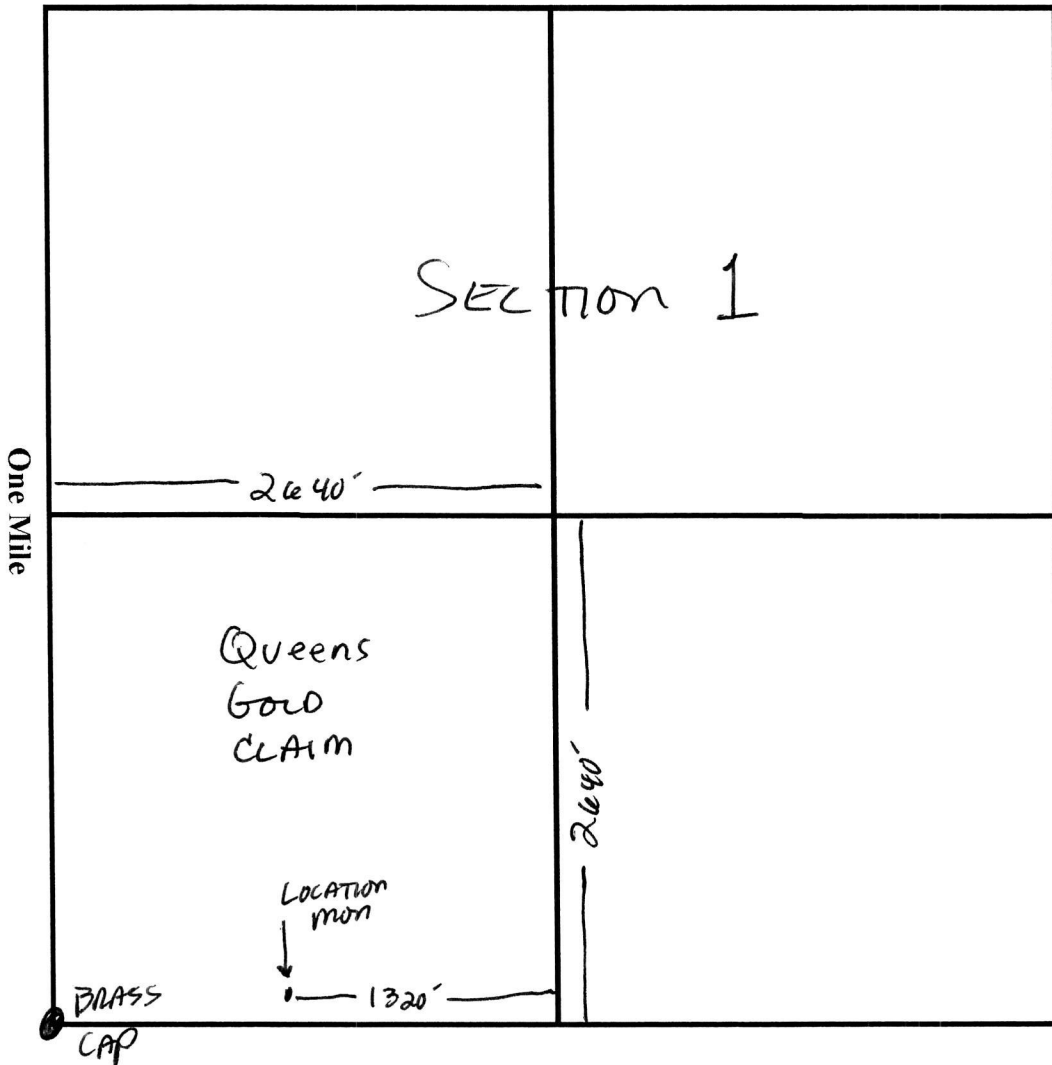
AMC 389924

MAP OF MINING CLAIM LOCATION

1. The name of the claim is **Queens Gold**
2. The NW corner of the claim is 2640 feet in a NORTH direction from a survey monument or permanent object described as brass survey cap.
3. The type of location monument is a 2" X 2" X 4' Wooden Post.
4. The bearing and distance between corners of the claim are beginning at the NW corner of the claim, 2640 feet in a EAST direction to the NE corner, then 2640 feet in a SOUTH direction to the SE corner, then 2640 feet in a WEST direction to the SW corner, then 2640 feet in a NORTH direction to point of beginning.

One Inch = One Thousand Feet

One Mile



RECEIVED
 B.L.M. AZ STATE OFFICE
 2008 FEB 25 P 2:52

400 389924

SW Quarter of Section 1, Township 4 North, Range 12 West, Gila & Salt River Meridian, LaPaz County, Arizona.

Date 12-8-07

Signature [Handwritten Signature]

DEPARTMENT OF INTERIOR
BUREAU OF LAND MANAGEMENT

Input Parameters for Geographic Report with Land

System Id = CR

Admin State = AZ

Geo State =

Casetype Begins With

Case Disp Txt = AUTHORIZED, CANCELLED, EXPIRED, PENDING, REJECTED, RELINQUISHED, VOID, WITHDRAWN

Mer Twp Rng = 14 0040N 0120W

Section = 001, 002, 003, 004

Mtrs =

Commodity =

Commodity Txt =

Pending Org =

Pend Org Decode =

Total Rows Returned: 9

RUN TIME: 02:02 PM

UNITED STATES DEPARTMENT OF INTERIOR
BUREAU OF LAND MANAGEMENT
GEOGRAPHIC REPORT WITH LAND
Sorted by Serial Number

RUN DATE: 06/18/2008
Page 1 of 2

Adm State: AZ

Serial Number: AZA 022098PT
Total Case Acres: 33,995.040

<u>Casetype</u>	<u>Case Disp</u>	14	0040N	0120W	<u>Sect</u>	<u>Sur Typ</u>	<u>Sur Num</u>	<u>Suff</u>	<u>Subdivision</u>	<u>Act Pend</u>
221006	AUTHORIZED	<i>min Reason @ TE</i>			002	ALIQ LOTS			S2N2,S2; 1-4;	

Serial Number: AZA 031803
Total Case Acres: 87.700

<u>Casetype</u>	<u>Case Disp</u>	14	0040N	0120W	<u>Sect</u>	<u>Sur Typ</u>	<u>Sur Num</u>	<u>Suff</u>	<u>Subdivision</u>	<u>Act Pend</u>
286203	AUTHORIZED				004	ALIQ			W2NW,SESW;	Y

Serial Number: AZA 03180301
Total Case Acres: 58.400

<u>Casetype</u>	<u>Case Disp</u>	14	0040N	0120W	<u>Sect</u>	<u>Sur Typ</u>	<u>Sur Num</u>	<u>Suff</u>	<u>Subdivision</u>	<u>Act Pend</u>
280004	AUTHORIZED				004	ALIQ			W2NW,SESW;	Y

Serial Number: AZA 032042
Total Case Acres: 11.040

<u>Casetype</u>	<u>Case Disp</u>	14	0040N	0120W	<u>Sect</u>	<u>Sur Typ</u>	<u>Sur Num</u>	<u>Suff</u>	<u>Subdivision</u>	<u>Act Pend</u>
286203	PENDING				004	ALIQ LOTS			SWNW,N2SW,SESW; 4;	Y Y

Serial Number: AZA 03204201
Total Case Acres: 13.880

<u>Casetype</u>	<u>Case Disp</u>	14	0040N	0120W	<u>Sect</u>	<u>Sur Typ</u>	<u>Sur Num</u>	<u>Suff</u>	<u>Subdivision</u>	<u>Act Pend</u>
280004	PENDING				004	ALIQ LOTS			SWNW,N2SW,SESW; 4;	Y Y

RUN TIME: 02:02 PM

UNITED STATES DEPARTMENT OF INTERIOR
BUREAU OF LAND MANAGEMENT
GEOGRAPHIC REPORT WITH LAND
Sorted by Serial Number

RUN DATE: 06/18/2008
Page 2 of 2

Adm State: AZ

Serial Number: AZAR 0003001

Total Case Acres: 4.840

<u>Casetype</u>	<u>Case Disp</u>	14	0040N	0120W	<u>Sect</u>	<u>Sur Typ</u>	<u>Sur Num</u>	<u>Suff</u>	<u>Subdivision</u>	<u>Act Pend</u>
289003	AUTHORIZED				004	ALIQ			NWSW,SESW;	

Serial Number: AZPHX 0058354

Total Case Acres: 7.270

<u>Casetype</u>	<u>Case Disp</u>	14	0040N	0120W	<u>Sect</u>	<u>Sur Typ</u>	<u>Sur Num</u>	<u>Suff</u>	<u>Subdivision</u>	<u>Act Pend</u>
287100	AUTHORIZED				004	ALIQ			SW;	

Serial Number: AZPHX 0083392

Total Case Acres: 193.570

<u>Casetype</u>	<u>Case Disp</u>	14	0040N	0120W	<u>Sect</u>	<u>Sur Typ</u>	<u>Sur Num</u>	<u>Suff</u>	<u>Subdivision</u>	<u>Act Pend</u>
286203	AUTHORIZED				004	ALIQ			SESW,NWSW,SWNW;	Y

Serial Number: AZPHX 0086056

Total Case Acres: 541.730

<u>Casetype</u>	<u>Case Disp</u>	14	0040N	0120W	<u>Sect</u>	<u>Sur Typ</u>	<u>Sur Num</u>	<u>Suff</u>	<u>Subdivision</u>	<u>Act Pend</u>
288100	AUTHORIZED				003 004	ALIQ			SWNW,W2SW; E2NE,NESE;	

